

Core Strategy Review Amendment Map Book

March 2025

Figure 1 Acorn Way Housing Allocation	2
Figure 2 South West of Kirk Hallam Housing Allocation	3
Figure 3 Retained Green Belt	4
Figure 4 East of Breaston Housing Allocation	5
Figure 5 North of Borrowash Housing Allocation	6
Figure 6 North of Breadsall Hilltop Housing Allocation	7
Figure 7 North of West Hallam Housing Allocation	8
Figure 8 South of West Hallam Allocation	9
Figure 9 South West of Draycott Housing Allocation	10
Figure 10 West of Borrowash Housing Allocation	11
Figure 11 West of Sandiacre Housing Allocation	12

Figure 1 Acorn Way Housing Allocation

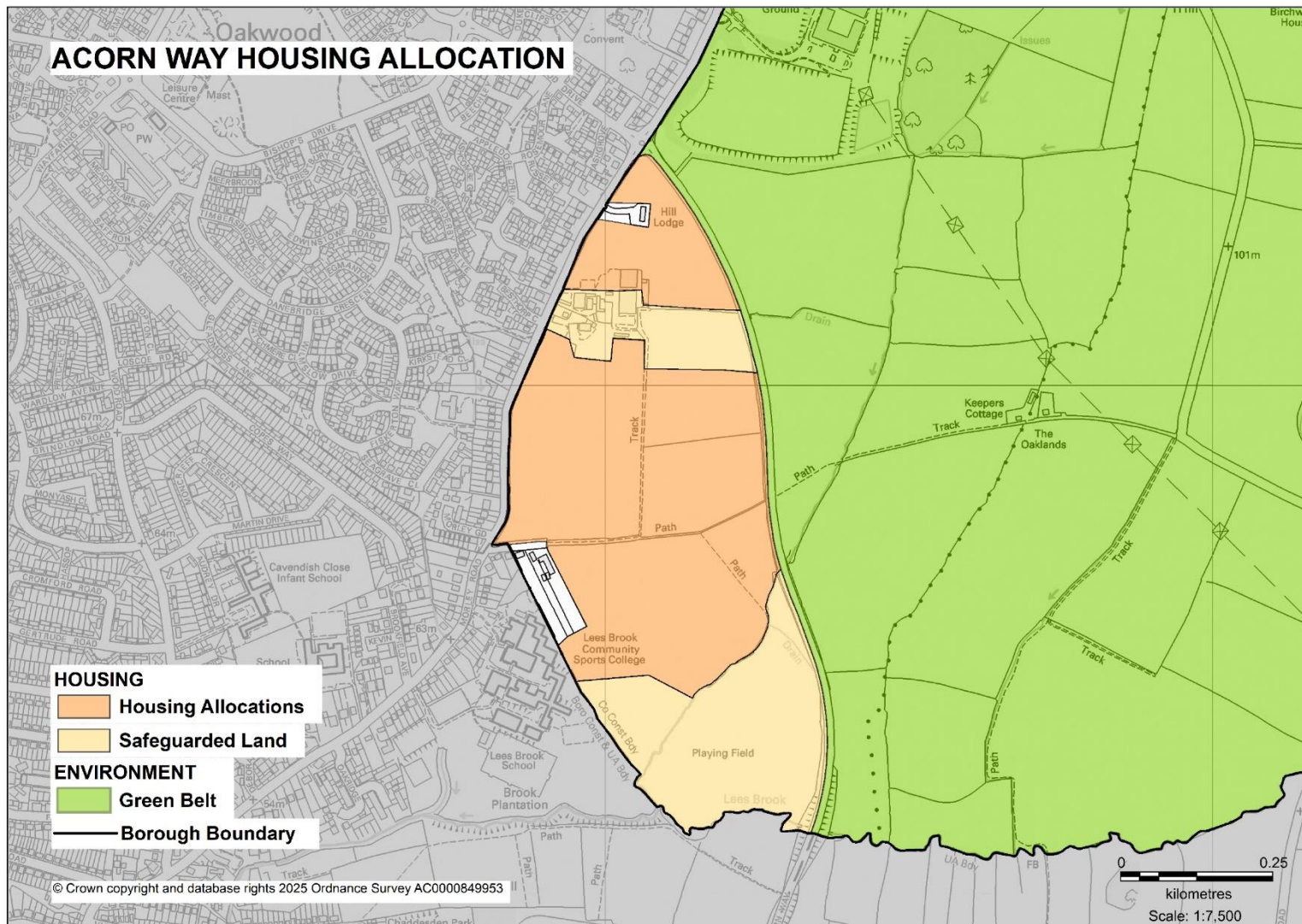


Figure 2 South West of Kirk Hallam Housing Allocation

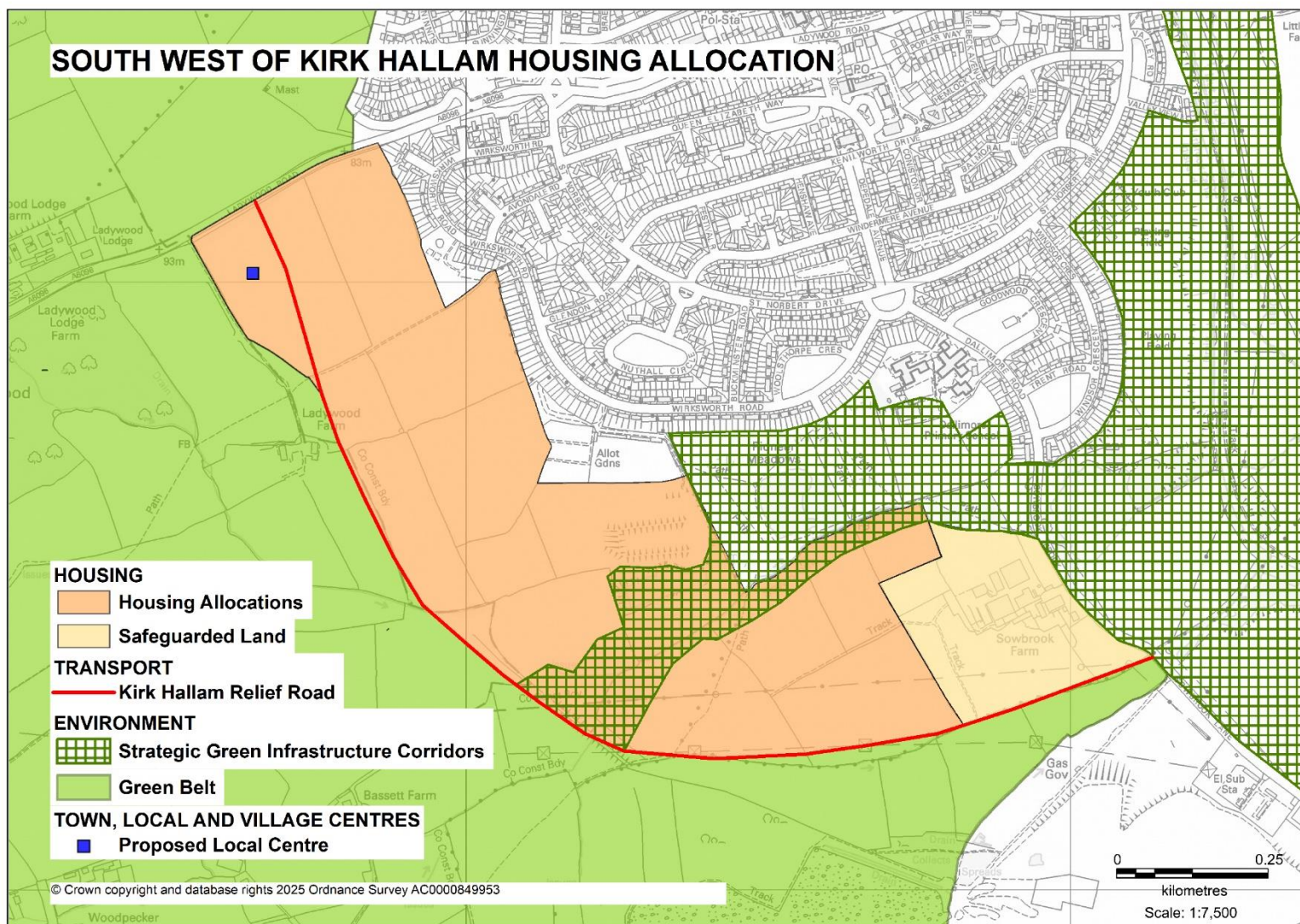


Figure 3 Retained Green Belt

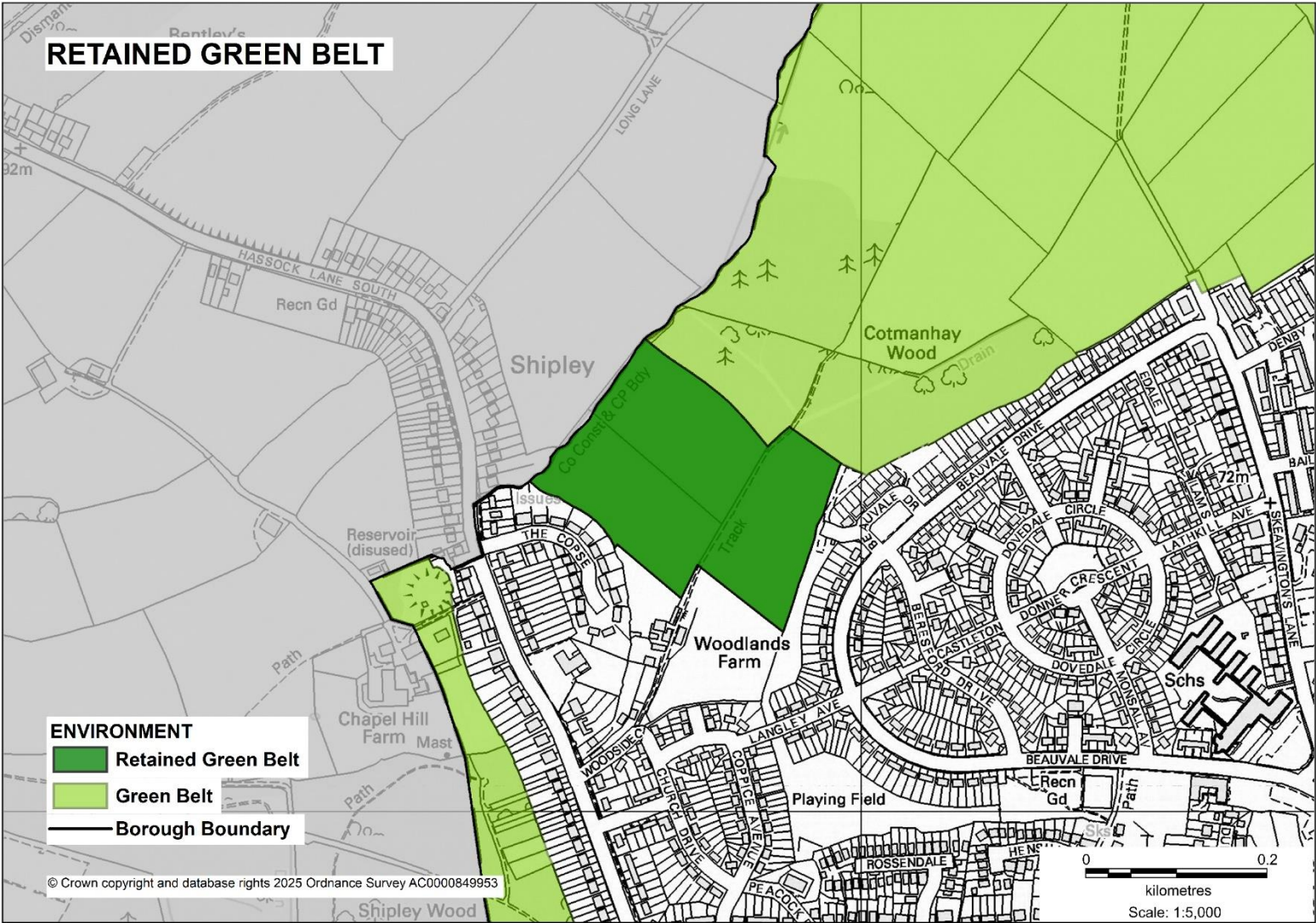


Figure 4 East of Breaston Housing Allocation

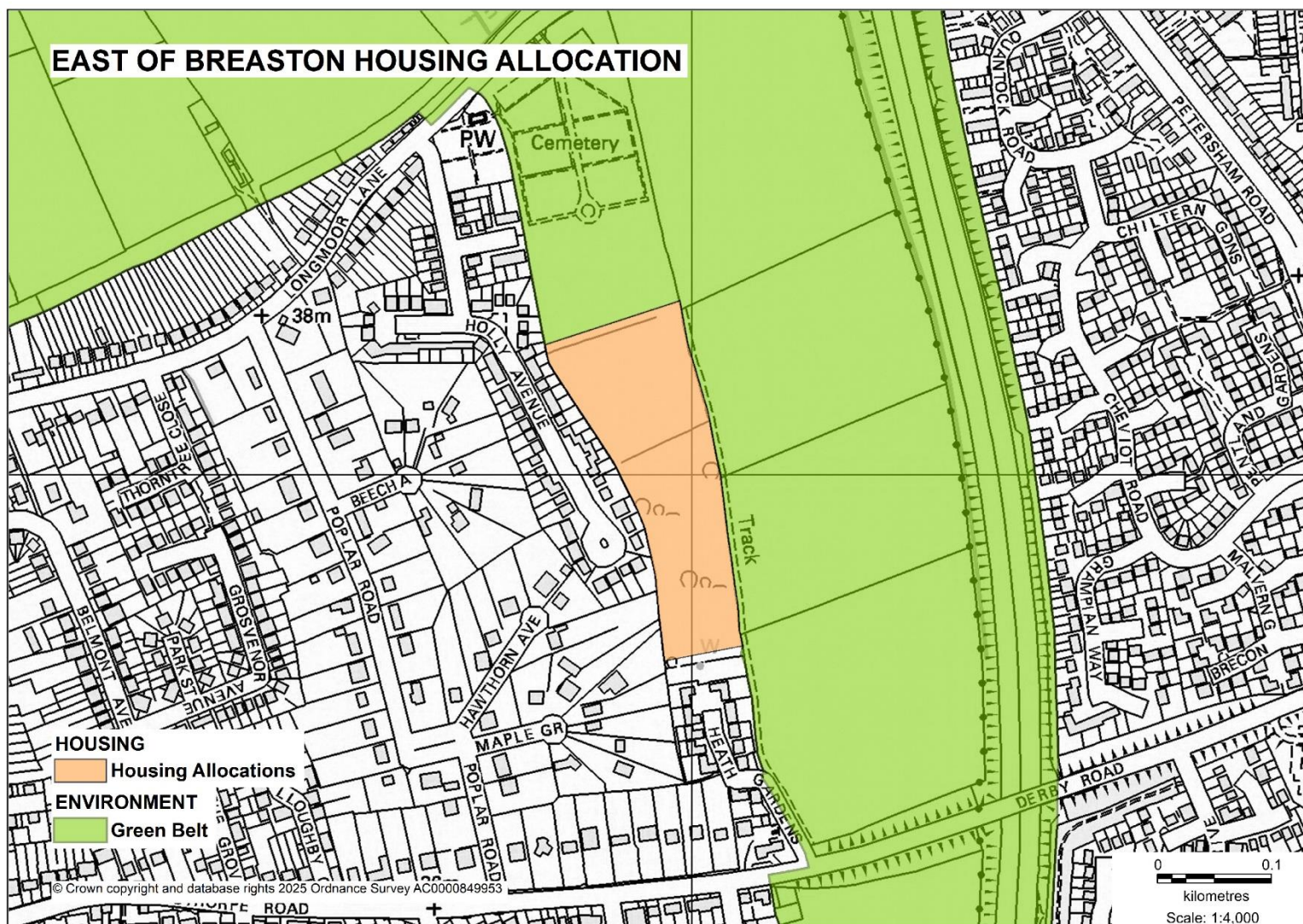


Figure 5 North of Borrowash Housing Allocation

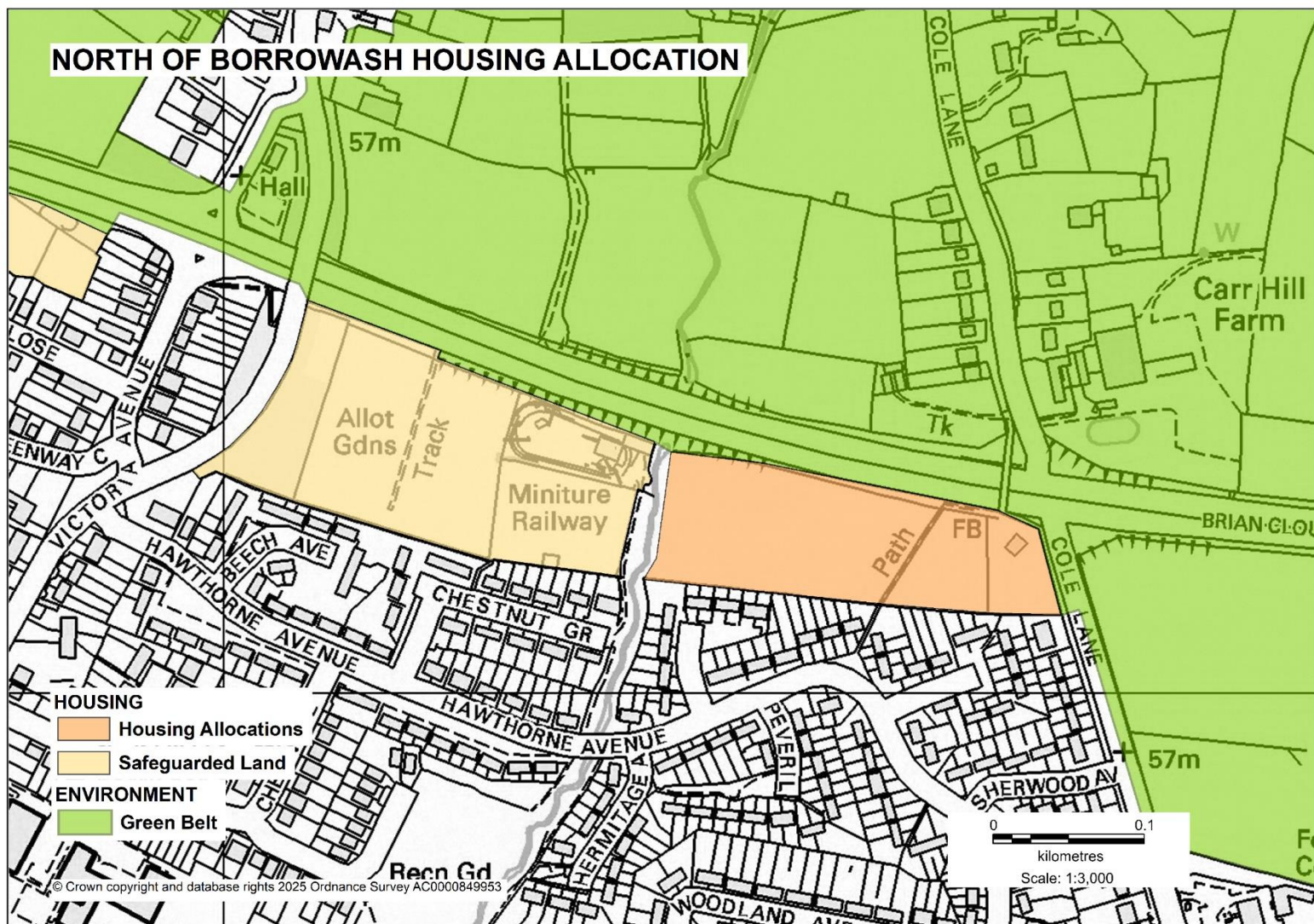


Figure 6 North of Breadsall Hilltop Housing Allocation

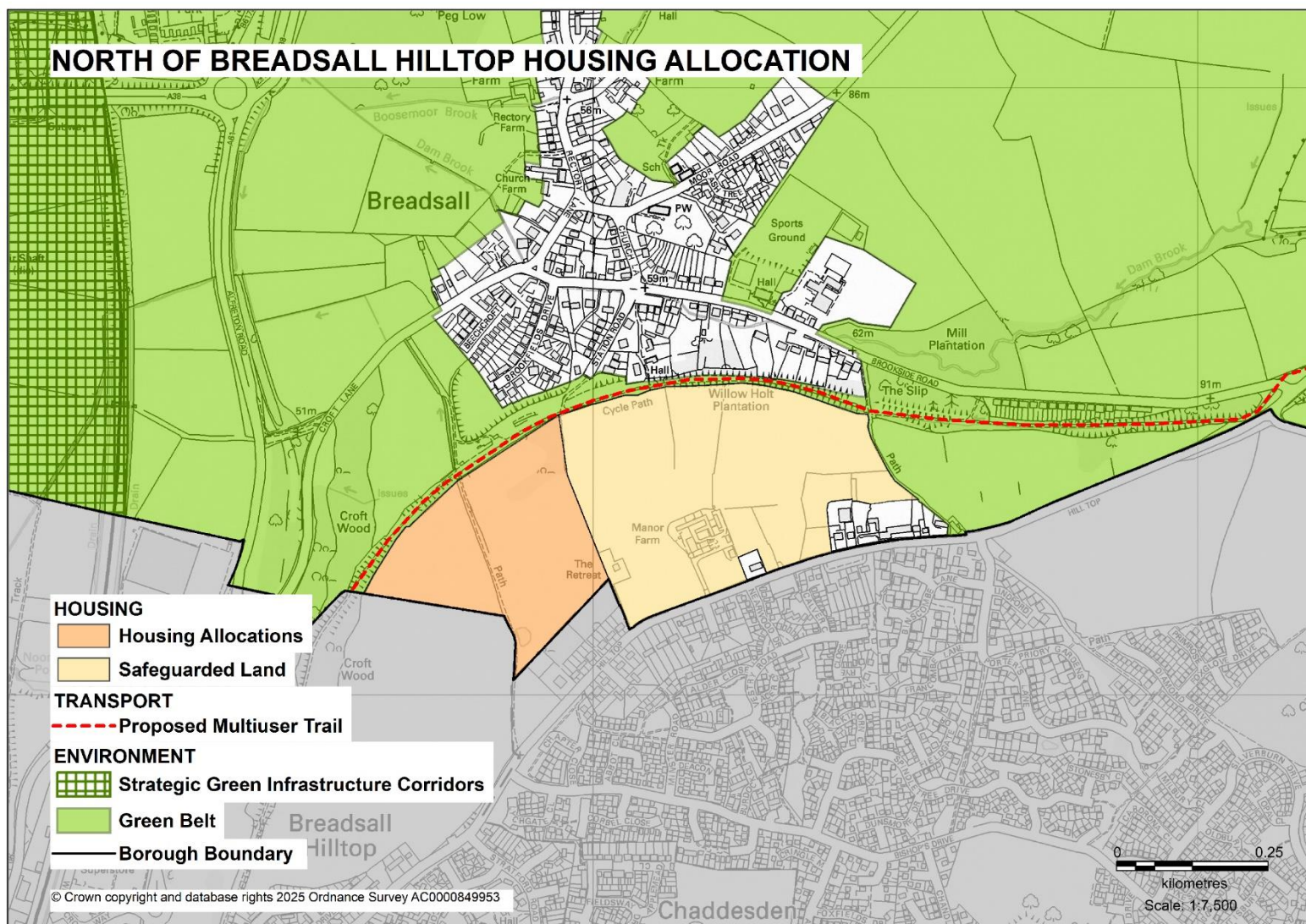


Figure 7 North of West Hallam Housing Allocation

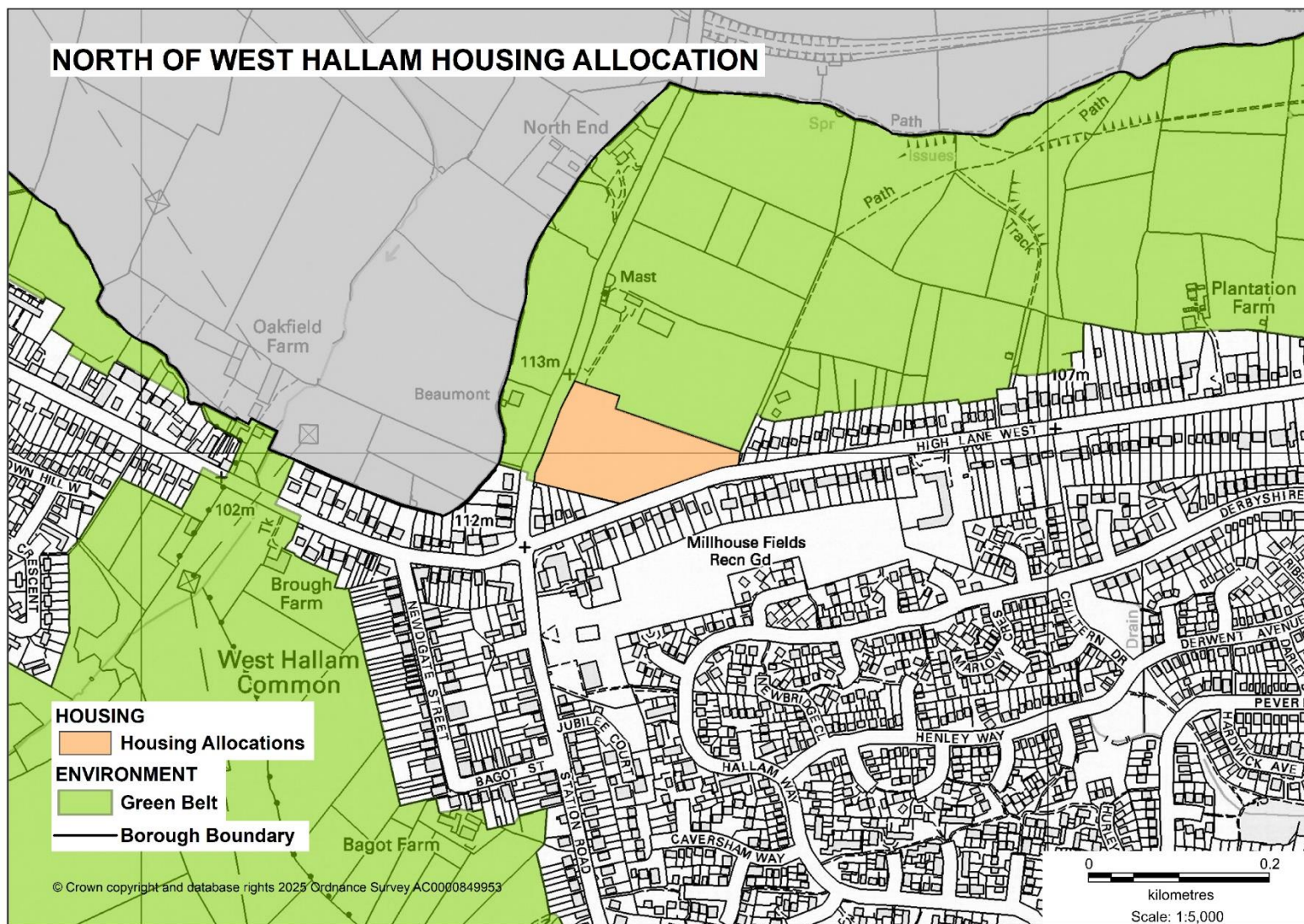


Figure 8 South of West Hallam Allocation

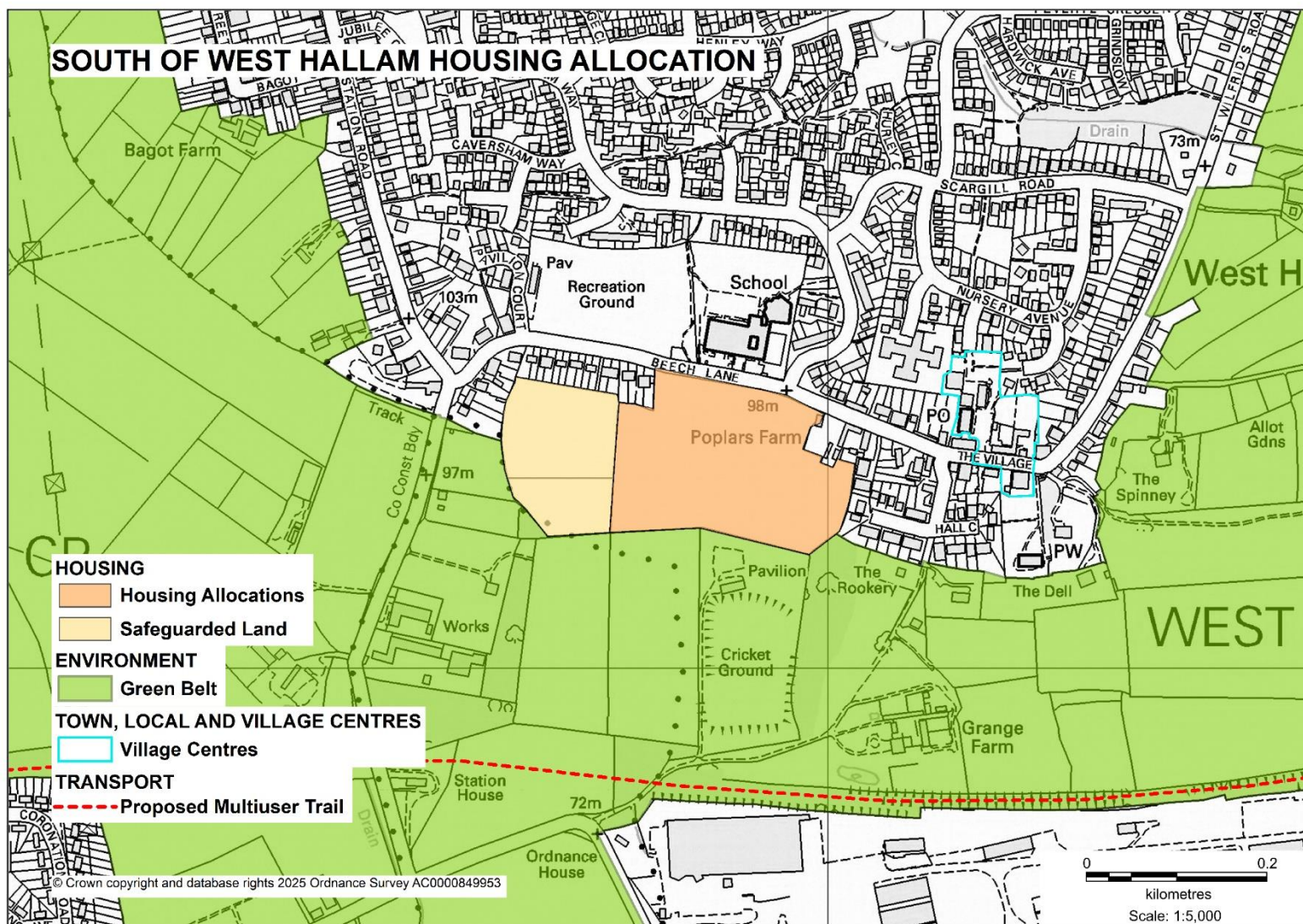


Figure 9 South West of Draycott Housing Allocation

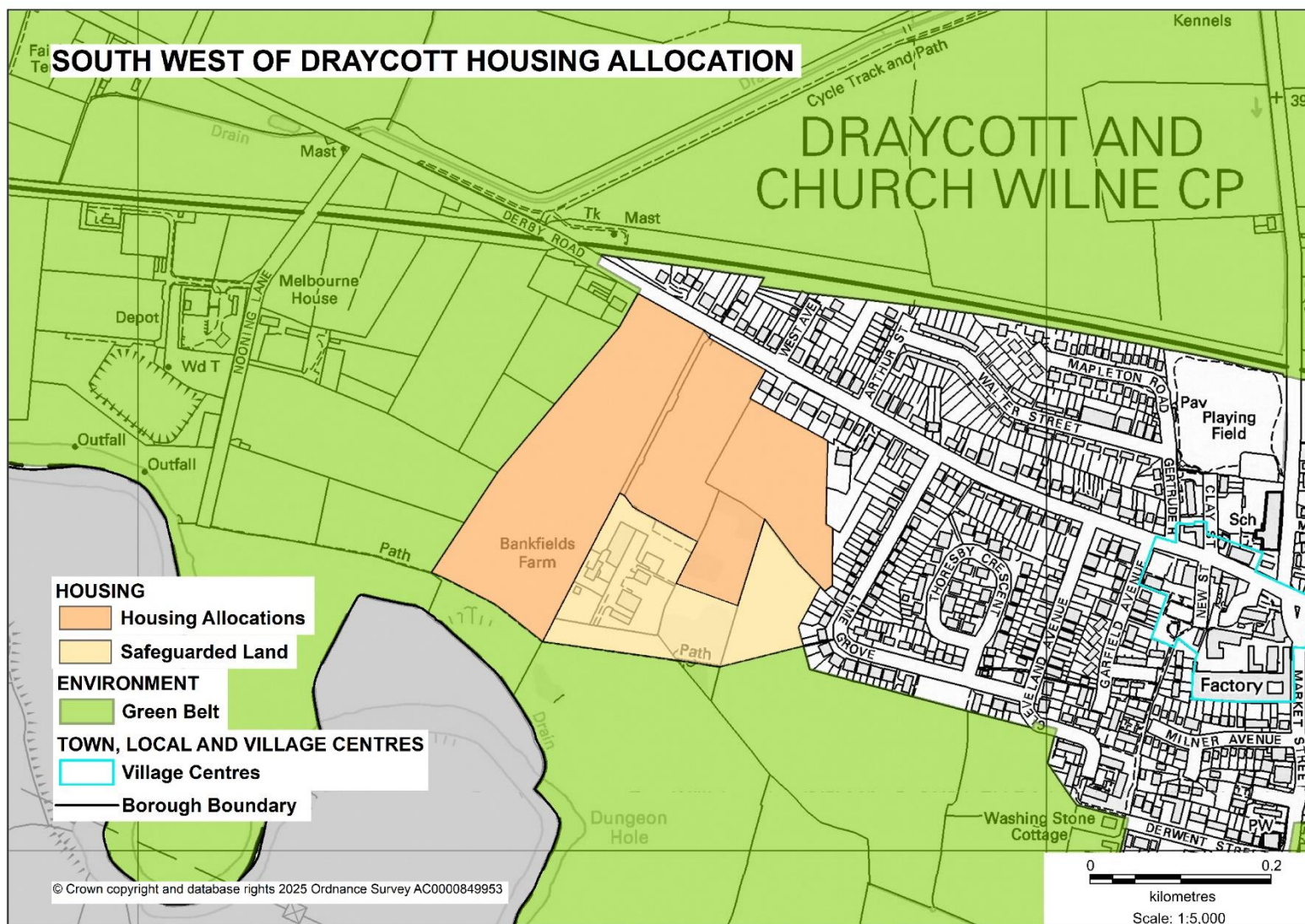


Figure 10 West of Borrowash Housing Allocation

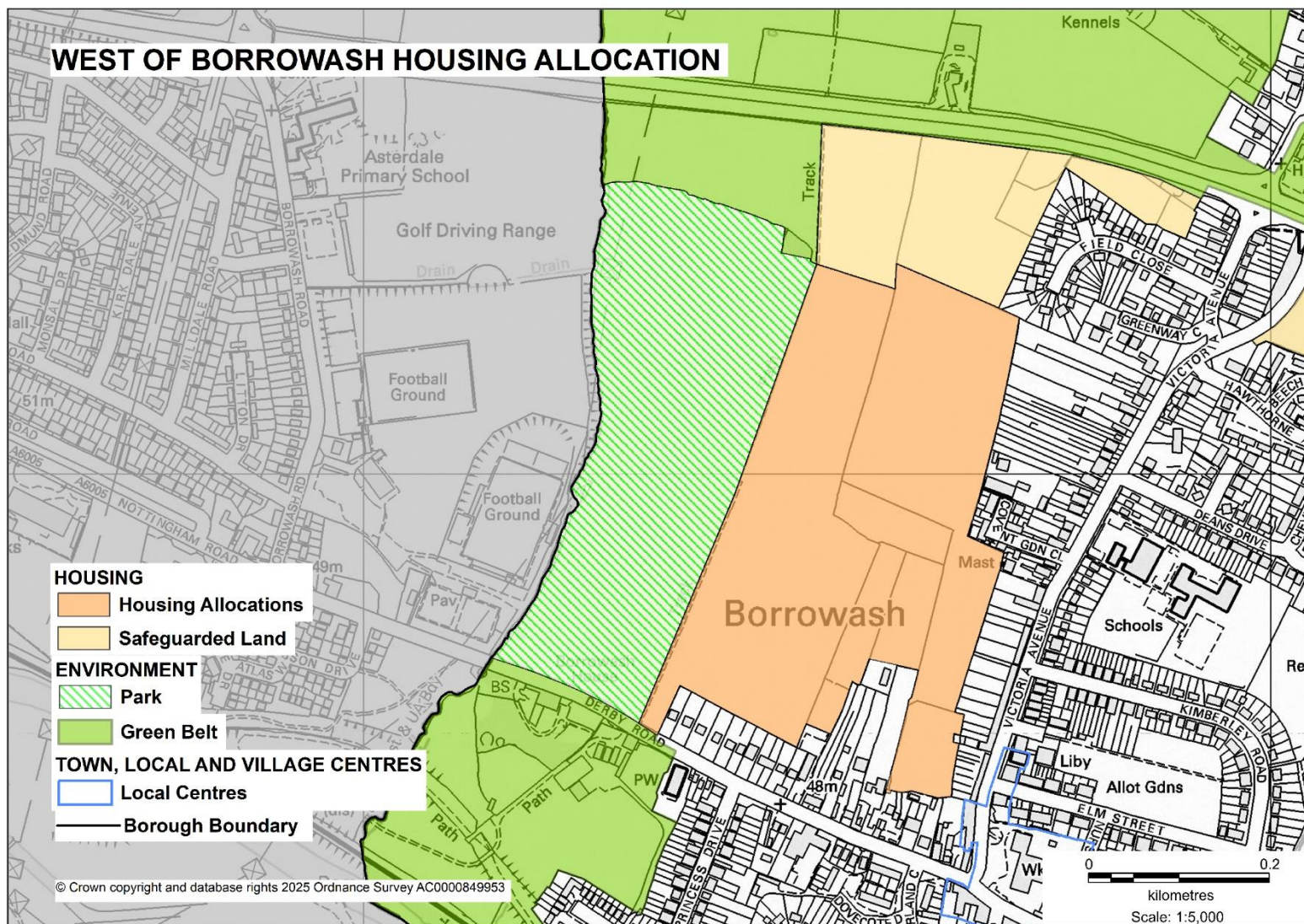


Figure 11 West of Sandiacre Housing Allocation

