Southern Testing
Environmental & Geotechnical

ST Consult
Environmental & Geotechnical

Desk Study Report

Project Name: Ilkeston Road, Sowbrook Lane

Location: Ilkeston, Derbyshire

Client: Wulf Asset Management Ltd

Project ID: JN1643

Report Date: 28 January 2022

Report Issue: 1

SUMMARY

The site, which extends to 10.3 hectares, comprises a grassed parcel of land to the south of Ilkeston in Derbyshire. It is proposed to develop the site with residential housing, although layouts are still to be finalised.

Geological records indicate the site to be underlain by Pennine Middle Coal Measures (Mudstone), with the Wingfield Flags present in the south and Alluvium present in the far north. Worked Ground and Made ground are mapped close to the site boundaries. The superficial and bedrock units are Secondary A Aquifers, although the site is not located within a SPZ.

A desk study was carried out and indicates that the site has a history of coal and ironstone mining prior to a more recent agricultural use. Some ponds were present on site, which appear to have been backfilled.

The overall contamination risk from the site is considered to be low to moderate, subject to how the site was backfilled. If the backfill comprised re-worked natural soil, for example, then the contaminating risk is likely to be low. A Phase II intrusive investigation is necessary, which will primarily focus on the geotechnical issues relating to the site, although an assessment of the contamination risk will also be carried out, from both the soil and ground gases.

This desk study report has been prepared for the sole internal use and reliance of Wulf Asset management Ltd and their appointed Engineers. This report shall not be relied upon or transferred to any other parties without the express written authorisation of Southern Testing Laboratories Ltd. If an unauthorised third party comes into possession of this report they rely on it at their peril and the authors owe them no duty of care and skill.

The findings and opinions conveyed via this investigation report are based on information obtained from a variety of sources as detailed within this report, and which Southern Testing Laboratories Ltd. believes are reliable. Nevertheless, Southern Testing Laboratories Ltd. cannot and does not guarantee the authenticity or reliability of the information it has obtained from others.

Author	A MOFFATT BSc MSc FGS	
Check / Review	J KELLY BSc PhD DIC	

For and on behalf of Southern Testing Laboratories Limited

DOCUMENT HISTORY AND STATUS

Issue No.	Date	Purpose or Status	Author	Check / Review
01	28.01.22	Desk Study Report	AM	JK

Copyright © 2021 Southern Testing Laboratories Ltd.

TABLE OF CONTENTS

A	**INTRODUCTION**		**1**
	1	Authority	1
	2	Location	1
	3	Proposed Construction	1
	4	Object	1
	5	Scope	1
B	**DESK STUDY AND WALKOVER SURVEY**		**2**
	6	Geology	2
	7	Historical Borehole Records	2
	8	Geological Hazards and Mining Activities	3
	9	Radon Risk	3
	10	Hydrology and Hydrogeology	3
	11	Historical Ordnance Survey Maps	4
	12	Environmental Databases	5
	13	Planning Application History	6
	14	Ground Gas Risk	6
	15	Coal Mining Risk Assessment	6
	16	UXO Risk Management	6
	17	Site Walkover Survey	7
C	**PRELIMINARY SITE MODELS**		**8**
	18	Conceptual Engineering Geological Ground Model	8
	19	Conceptual Site Model	9
	20	Conclusions and Recommendations	11

TABLE OF APPENDICES

APPENDIX A
Site Plans

APPENDIX B
Phase 1 Desk Study – Historical Mapping

APPENDIX C
Phase 1 Desk Study – Environmental Database Search Results and Mapping

APPENDIX D
Photographs

A INTRODUCTION

1 Authority

Our authority for carrying out this work is contained in a signed Consultant Appointment for the provision of the Phase I Desk Study Report.

2 Location

The site is located to the south of Ilkeston, in Derbyshire, bound by Ilkeston Road and Sowbrook Lane. The approximate National Grid Reference of the site is SK 46400 39340. The site location is indicated on Figure 1 within Appendix A.

3 Proposed Construction

It is proposed to develop the 10.3 ha site with housing, although final layouts are still to be finalised.

For the purposes of the contamination risk assessment, the proposed development land use is classified as Residential with CLEA Model Ref [1] / C4SL Report Ref [2].

The gas sensitivity of the proposed development is therefore rated as High CIRIA C665 Ref [3].

4 Object

This is a Phase 1 Desk Study and Walkover investigation.

The object of this investigation was to review the historic and cotemporary use of the site and surrounding area, and assess the likely nature and extent of soil, groundwater and soil gas contamination, based on desk study information only. No intrusive investigation has been carried out to date.

A Coal Mining Risk Assessment was produced for this site by BWB Consulting in November 2021.

5 Scope

This report presents our desk study findings, and our interpretation of these data.

The desk study investigation has been completed with reference to BS 5930 Ref [4] and BS 10175 Ref [5].

The findings and opinions conveyed via this investigation report are based on information obtained from a variety of sources as detailed within this report, and which Southern Testing Laboratories Ltd. believes are reliable. Nevertheless, Southern Testing Laboratories Ltd. cannot and does not guarantee the authenticity or reliability of the information it has obtained from others.

The report was conducted and this report has been prepared for the sole internal use and reliance of Wulf Asset Management Ltd and their appointed Engineers. This report shall not be relied upon or transferred to any other parties without the express written authorisation of Southern Testing Laboratories Ltd. If an unauthorised third party comes into possession of this report they rely on it at their peril and the authors owe them no duty of care and skill.

The recommendations contained in this report may not be appropriate to alternative development schemes.

Detailed information on the proposed development, such as detailed final layout, loadings and serviceability limits was not provided. Accordingly, where geotechnical design advice is provided it is on the prescriptive basis allowed for by Eurocode 7: employing conventional and conservative design rules.

B DESK STUDY AND WALKOVER SURVEY

A desk study has been carried out. Reference has been made to the following information sources.

- Online Geological Maps Ref [6] & Ref [7]
- Online Hydrogeological Maps Ref [8]
- Aerial Photographs
- Historical Ordnance Survey Maps
- Environmental Databases
- BGS Online Historical Borehole Records Ref [9]
- Search on Local Authority Planning Portal for planning history
- Environment Agency / Gov.UK Website Flood Risk Ref [11]
- UK Radon Ref [12] and BRE Radon Ref [13]
- Google Earth (for old aerial photographs)

The environmental databases search report compiled for this desk study contains site-specific environmental data drawn from data sets that comprise publicly available information together with data from third parties, some of which is under review. Accordingly, Southern Testing Laboratories Limited does not warrant its accuracy, reliability or completeness.

The full report is included in Appendix C and D, a summary of the salient features is included in the following sections of this report.

6 Geology

The British Geological Survey Map No 125 (Derby), indicates that the site geology consists of the Pennine Middle Coal Measures (Mudstone), with the Wingfield Flags present in the south and alluvium present along northern boundary. Made and Worked Ground are mapped close to the site boundaries.

6.1 Alluvium

Alluvium is a general term for clay, silty, sand and gravel. It is the unconsolidated detrital material deposited by a river, stream or other body of running water as sorted or semi-sorted sediment in the bed of the stream, or on its floodplain or delta, or as a cone or fan at the base of a mountain slope. Normally soft to firm consolidated, compressible silty clay, but can contain layers of silt, sand, peat and basal gravel. A stronger, desiccated surface zone may be present.

6.2 Pennine Middle Coal Measures

The Pennine Middle Coal Measures comprise interbedded grey mudstone, siltstone, pale grey sandstone and commonly coal seams, with a bed of mudstone containing marine fossils at the base, and several such marine fossil-bearing mudstones in the upper half of the unit.

6.3 Wingfield Flags

The Wingfield Flags comprise fine-grained sandstone with siltstone interbeds.

7 Historical Borehole Records

A search of previous exploratory hole records both from the online British Geological Survey database [9] and Southern Testing in-house records, reveals a few archive boreholes were drilled within the local vicinity of the site; however, access to these records was restricted.

8 Geological Hazards and Mining Activities

Data from various sources relating to potential geological hazards at the site are summarized below. The Hazard Potentials listed for the BGS data are as presented in the Envirocheck report, derived from various generic BGS sources, **which are not considered as site-specific**. It is important that this information is considered in context of the actual site topography, ground conditions encountered during future investigation, and development proposals.

Data Source	Hazard	Hazard Potential to Site	Remarks
BGS	Potential for Collapsible Ground Stability Hazard	Very Low	However, see section 15 below
	Potential for Compressible Ground Stability Hazard	Moderate	Alluvium deposits and material within the infilled ponds are likely to represent the compressible ground risk.
	Potential for Ground Dissolution Stability Hazard	No Hazard	
	Potential for Landslide Ground Stability Hazard	Very Low	
	Potential for Running Sand Ground Stability Hazard	Low	
	Potential for Swelling or Shrinkage Clay Ground Stability Hazard	Very Low	Possibly higher, depending on the nature of the alluvial deposits.
	BGS recorded mineral site	Yes	Kirk Hallam Ironstone pits recorded on-site and in the surrounding area (to the east)
	Coal Mining Affected Areas	Yes	See section 15 below.
ARUP [Ref [14]]	Mining Instability	Yes	Inconclusive Coal Mining.
CCS [Ref [15]] KURG [Ref [16]]	Underground Openings	-	None recorded within database
PBA	Natural & Mining Cavities	-	None recorded within database

9 Radon Risk

With reference to the Envirocheck report, UK Radon Ref [12] and BRE Radon Ref [13] The site is in an intermediate probability radon area (1 to 3% of homes are estimated to be at or above the action level). Guidance: No radon protective measures are necessary in the construction of new dwellings or extensions.

10 Hydrology and Hydrogeology

Data from the Environment Agency and other information relating to controlled waters is summarised below.

Data		Remarks	Possible Hazard to/from Site (Y/ N)
Aquifer Designation	Superficial Deposits	Secondary A Aquifer – Only within Alluvium.	Y
	Bedrock	Secondary A Aquifer.	Y
Groundwater Vulnerability		Medium vulnerability – Secondary Aquifer.	Y
Abstractions	Surface Water	225m East: Saint Gobain Pipelines Plc.	N
		Metal: process water and non-evaporative cooling for iron works (from Nut Brook)	N

Data		Remarks	Possible Hazard to/from Site (Y/ N)
	Groundwater	None recorded within 1km of the site.	N
Source Protection Zones		The site is not located within a Source Protection Zone.	N
Surface Watercourses		The nearest surface water course is the Nutbrook Canal, which immediately bounds the northern edge of the site. There is a drain on the eastern side of the site which runs into the canal and numerous other drains to the north of the canal – all appear unnamed.	Y
Groundwater Flood Risk		Most of the site lies within an area where limited potential for groundwater flooding to occur. Potential for groundwater flooding to occur at surface within the north-west.	Y
Surface Water Flood Risk		Most of the site is shown to be outside a risk of surface water flooding. Zones of High risk (30 year return) from surface water flooding are mapped on the northern and western boundaries alongside a small zone in the south-east.	Y
Fluvial Flood Risk		The northern boundary of the site is shown to be at risk of extreme flooding from rivers without defences (Zone 2)	Y
Discharge Consents		23m to the east: Stanton Bonna Concrete Limited. Trade Discharge, cooling water & site drainage (discharge into canals).	N
		214m East: Saint Gobain Pipelines Plc. Trade Discharge, cooling water, trade effluent & site drainage	N
		218m East: Stanton Plc. Trade Discharge, process water into Nutbrook	N

** These sections are provided for information only, this report does not constitute a formal flood risk assessment and specialist advice should be sought in relation to potential flooding issues.*

11 Historical Ordnance Survey Maps

Copy extracts of historical Ordnance Survey plans dating from 1881 to 2021 were obtained and are presented in Appendix H. A summary of the salient features is presented below.

1881 (1:2,500) – The earliest map shows the land as a series of five fields enclosures, with the northern two shown as rough pasture. Ilkeston Road and Sowbrook Lane are present on the boundaries, as today, although not named at this time. A small row of terrace houses were present off the south-east corner of the site. A small building is marked within the west of the site, with a small pond shown in the far western corner, a short distance to the north of the building. A second pond is located within the north-east of the site. The remainder of the site appears open with sporadic tree locations marked. Two further ponds are shown outside the site boundaries in the north-east and north-west. The Nutbrook canal runs along the northern boundary of the site, and a small ditch is shown running along the western site boundary entering the canal further to the north. The remaining surrounding land is primarily open fields.

1900 (1:2,500) – Within this edition the building in the west of the site had been demolished. The western most field boundary had also been removed along with the trees. The pond previously shown is now marked as a fish pond and smaller pond was now also shown in the far north-east corner.

1959 (1:2,500) – The north-eastern pond within the site has been infilled and all field boundaries have also been removed. No trees are mapped within the site from this point. No further significant changes appear on-site after this map edition.

2000 (aerial Photography) – the aerial photograph shows the site to broadly comprise two sections, north and south, with a remnant hedge line dividing them in part. Of note is a significant scar in the surfacing, running from the wester corner in a north-easterly direction. The scar continues off site to the north suggesting a possible service trench has recently been backfilled.

12 Environmental Databases

Data Source	Distance (m)	Direction	Details	Possible Hazard to Site (Y/N)
Contemporary or Historic Trade Directories (within 250m)	24	S	The Paint Studio: Garage Services	N
	133	SE	M A P: Builders' Merchants	N
	138	SE	Total Thermal Services: Insulation Materials	N
	146	S	Core Control Solutions: Automation Systems & Equipment	N
	149	SE	Eye Tee: Computer Manufacturers	N
Current and Historical Landfills	--	--	None recorded within 450m of the site.	N
Potentially infilled Land (non-water)	--	--	None recorded within 400m of the site.	N
Potentially infilled Land (water) – within 100m of the site.	0	E	Unknown filled ground (1956).	Y
	0	NE	Unknown filled ground (1956).	Y
	28	NE	Unknown filled ground (1956).	Y
	39	SW	Unknown filled ground (1956).	Y
Licenced waste management & treatment facilities	--	--	None recorded within 250m of the site.	N
Points of Interest (within 100m)	19	S	Commercial: The Paint Studio – vehicle repairs.	N
	35	SW	Manufacturing and Production: Tank	N
	10	N	Public Infrastructure: Sluice (weir, sluices and Dams)	N
	16	E	Public Infrastructure: Outfall (waste storage, processing and disposal)	N
	20	E	Public Infrastructure: Outfall (waste storage, processing and disposal)	N
Contaminated Land Register Entries & Notices	--	--	None recorded within 250m of the site.	N
Fuel Sites	-	-	None Recorded within 1km of site.	-
Substantiated Pollution incident	191	NE	Soils and clay impacting a watercourse in 2008	N
Pollution Incidents	0	-	Natural – Algal Bloom Nutbrook Canal 6th August 1997 Category 3 – Minor Incident	N
	35	E	Accidental Spillage – Oils Pond/Lake 23rd May 1998 Category 3 – Minor Incident	N

Data Source	Distance (m)	Direction	Details	Possible Hazard to Site (Y/N)
	68	E	Natural – Dead Fish; Fish Killed Pond/Lake 21st October 1995 Category 1 – Major Incident	N
IPPC/LAPPC Authorisations	199	S	Wade Plant Hire Limited – for mobile screening and crushing, otherwise nothing recorded within 350m	N
Hazardous Substances Consents	-	-	None recorded within 250m of site.	N
Sensitive Land Uses	0	-	Nitrate Vulnerable Zone	Y
	11	W	Areas of Adopted Green Belt	Y

Generally no significant sources of contamination have been identified from the environmental databases, although some off-site potential sources of land gas have been identified.

Two sensitive land uses have been identified which may lead to specific requirements within any planning applications.

13 Planning Application History

A review of the Erewash Borough Council website did not reveal any recent planning applications within the site boundaries.

14 Ground Gas Risk

The large infilled pond represents a possible ground gas risk which will require assessment and monitoring. In addition, the local mining legacy may also represent a risk from ground gases.

15 Coal Mining Risk Assessment

A Coal Mining Risk Assessment was produced for this site by BWB Consulting in November 2021. A summary of the findings within this report are presented below, although the reader is referred to the original document for full details.

Two seams are identified beneath the site, the Kilburn Seam (Coal) and the Sow/Honey Croft Seam (ironstone). Both seams have been indicated to underlie the site at depth of approximately 6m BGL.

The Coal Authority has indicated that there have been shallow coal workings in the north-east of the site and shallow ironstone working in the north and north-east. Additionally, there is one known disused mine shaft in the north-east of the site, and two shafts noted approximately 30m and 40m to the north of the site.

Given the shallow depth to the coal and ironstone seams, it is considered that there is a possibility that they have been extracted via unrecorded opencast mining techniques. It is possible that the on-site and off-site ponds are former extraction pits. If the site has not been subject to unrecorded opencast mining, it is considered that there is a risk of shall bell pit mine entries in the northern and central areas of the site.

Based on the published records held by the Coal Authority, BWB considers the risks associated with historic mining and ground stability at the site to be **high**.

16 UXO Risk Management

The possibility of unexploded ordnance (UXO) being encountered on a site falls within the category of a potentially significant risk and should be addressed as a legal duty under the Construction (Design and Management) Regulations by the Client as early as possible in a project.

The CIRIA publication C681 Ref [17] has been developed to provide a consistent framework for the management of potential risks posed by UXO during site investigation and groundwork phases of construction. The process adopts a tiered approach, divided into four distinct stages; Preliminary risk assessment, Detailed risk assessment, Risk mitigation and Implementation.

Whilst the agreed scope of work did not allow for either preliminary or detailed UXO risk assessment, a review of the Zetica online risk maps suggests the site to be in a 'Low Risk' area.

It should be noted that these maps have been reviewed for information purposes only and should not be perceived as part of a preliminary or detailed UXO risk assessment.

17 Site Walkover Survey

17.1 General Site Description and Boundaries

The site which extends for approximately 10 hectares comprises a grassed field enclosure. It is bound by the Nutbrook Canal to the north, Ilkeston Road to the east, Sowbrook Lane to the south-west and a fishing lake and wider farmland to the west/north-west.

The site is accessed from the south-east comer via a gate off the junction of Sowbrook Lane and Ilkeston Road. Pedestrian access is also available via a gravel track from the road in the east, along the northern boundary to the fishing lake adjacent to the north-west corner.

17.2 Topography

The site has been subject of a topographical survey, which is appended for reference. The site can be split into two halves, north and south, divided by the hedgerow which runs part way across the site.

The south-east corner, from the access gate, is relatively flat, but from around half way across, the land gently slopes down to the west. The hedge line which in parts marks the northern section of the site, leads into a relatively abrupt slope, which continues across the site in a westerly direction from the end of the hedge, tapering as it goes. The northern section of the site continues to rise slightly from the hedge, but then slopes away to the north-west and north towards the fishing lake and canal. A more abrupt slope is present on the eastern side of the site (north of the hedge), which is likely to be due to the former pond, as shown in this area on the historical maps.

17.3 Vegetation

The site has boundary hedging and vegetation on all sides, which includes species such as hawthorn, blackthorn and oak amongst others. There appears to be a remnant hedge line, approximately two thirds of the way down the eastern boundary. This hedge line extends approximately half way across the site, running in a broadly north-west direction.

The remainder of the site is grassed except in the north of the site there is a single semi-mature oak tree surrounded by hawthorn type scrub.

A tree survey will be required by a specialist contractor.

17.4 Buildings and Land Use on Site and Nearby

There are no buildings present on site, and currently appears unused. The historic maps inferred a structure in the west of the site at one time.

There is a fishing lake present adjacent to the site in the north (named Roughs Open Hole), and a second off-site to the east of Ilkeston Road (named Privates Pond). Nutbrook canal runs along the northern site boundary and appears to feed the second pond at least.

A small row of terrace housing is present just off the south-east corner of the site, at the junction of Sowbrook Lane, and Ilkeston Road. Also, to the south of Sowbrook Lane, approximately half way along the southern boundary, is an electrical sub-station.

There are a line of overhead power cables present in the south, which presumably run under Sowbrook Lane from the sub-station off-site to the south. The line of the cables generally follows the southern site boundary before exiting the site and turning in a northerly direction from the western corner.

Services drawings also show a gas and water main running across the site from the northern boundary heading in a south-westerly direction. Other services may also be present, although not yet identified.

17.5 Site Photographs

A series of photographs showing the site at the time of the walkover survey is included in Appendix D.

C PRELIMINARY SITE MODELS

18 Conceptual Engineering Geological Ground Model

From the desk study information and walkover undertaken at this site the following conceptual ground model has been formulated.

Data Source	Comments
Geology	The recorded geology of the site suggests it to be underlain by Alluvium towards the north of the site over Pennine Middle Coal Measures and Wingfield Flags in the south. A lack of available local borehole records within the site means estimates on unit depths, or identification of possible unmapped superficial deposits, are not available. Based on the Coal Mining Risk Assessment and historical maps, it appears likely that the northern half of the site has been either mined, or potentially in-part, quarried. The southern half where the Wingfield Flags are mapped may have potentially remained untouched.
Former Site Use	Historical mapping shows the site has remained primarily an open field since at least 1881. Prior to 1959 there was a large pond within the north-east of the site and a structure in the west. The Coal mining risk assessment suggests that the surrounding and infilled lakes may be unmarked opencast mining pits. Any mining therefore appears to have taken place prior to the first OS mapping.
Groundwater	Both superficial and bedrock deposits are mapped aquifers, however, as there is limited access to borehole records, the likely depth of groundwater is unknown. At this stage groundwater should be expected during excavation, particularly in the northern areas where the alluvium is mapped.
Surface Water	The Nutbrook Canal is found immediately outside the northern boundary. Several ponds are also found towards the east and west of the site. Areas of the site have been marked at risk of surface water flooding.
Potential Geo-hazards	The site has been given a moderate risk of compressible ground from the environmental database. A high risk of collapsible and unstable ground is also given within the Coal Mining Risk assessment as a result of past mining activities. If the underlying strata recovered has a high clay fraction, it is also likely that the shrinkage and swelling potential will increase with it.

On the basis of the available information the geotechnical categorization for the proposed structure(s) is considered to fall within 3 – abnormal risks or exceptionally difficult ground or loading conditions; Eurocode 7 Ref [19].

19 Conceptual Site Model

In the context of this report, the conceptual model summarises the potential pollutant linkages identified for the site and forms the basis of the risk assessment. The preliminary model comprises the potential sources of contamination, receptors that could be harmed and exposure pathways identified from the desk study and walkover survey. These potential linkages form the basis upon which the investigation is designed and reported.

19.1 Potential Sources of Contamination

The site has a history of mining use and more recently agricultural land. It is located within a mainly agricultural/undeveloped area.

A few potentially contaminative uses have been identified, both on site and in the locality.

Potential contaminants associated with these uses have been compiled from DoE industry profiles and our experience of such sites.

19.1.1 On-Site Sources

Potential Source	Potential Contaminants
Made ground (within backfilled ponds)	Metals, Asbestos, PAHs, Ground gas
Historic building	Asbestos in building fabric.
Mining activities	Ground gases.
Agricultural	Pesticides and herbicides

The backfilling of the ponds on site is considered the most likely source of contamination, depending on the nature of the material used. This may also represent a source of land gas.

19.1.2 Off-Site Sources

The site may be impacted by contamination migrating from beyond the site boundary. The following potential off-site sources have been identified.

Potential Source	Distance from Site Boundary	Direction	Potential Contaminants	Likely hazard to Site
Backfilled ponds	0	E	Metals, PAH, Ground gas	Low to moderate
Mining activities	0	--	Ground gases	Low to moderate.

Similarly to the backfilled ponds on site, depending on the nature of the material used as backfill, the off-site ponds might represent a contamination risk, including a potential source of land gas.

19.2 Pollutant Linkages and Conceptual Site Model Summary

The following diagram shows the potential pollutant linkages identified for the site and summarises the preliminary conceptual model:

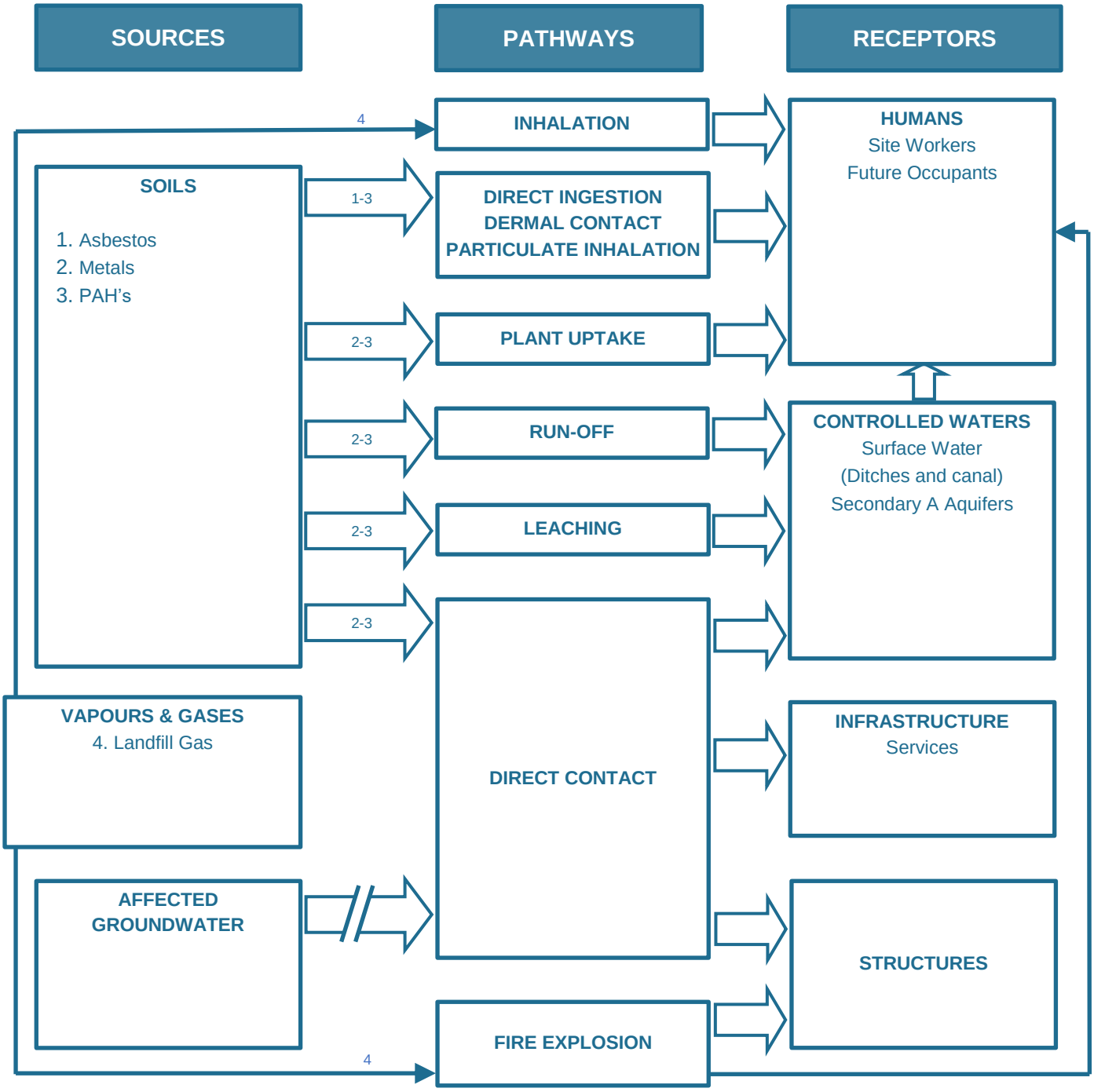

// Denotes potential pollutant linkage not complete.

20 Conclusions and Recommendations

Historical mapping indicates that the site has remained largely unchanged since at least 1881, although mining in the north of the site prior to the time is considered likely. There is evidence of one building existing towards the west of the site, although this has since been demolished, and therefore localised areas of fill may be present here. Two ponds were also present on-site prior to being backfilled by 1959; again, these potentially represent a contamination risk, including land gas, depending on what material was used as backfill.

A history of mining activity both in the local area and within the site itself could represent a significant ground gas source that will likely require deep borehole investigations and ground gas monitoring to better assess the risk (as will the backfilled ponds).

The conceptual model is based upon both the historic and current uses of the site. Each of the pathways reviewed above is possibly significant and should be assessed by an intrusive investigation; at this stage, the overall risk of contamination is likely to be low to moderate, depending on the material used as backfill.

20.1 Risk of Soil Contamination

Given the site history, there is generally a low to moderate risk of significant contamination assumed at this Phase I stage, as some made ground in anticipated in places which might be impacted with the contaminants listed in the conceptual model. If the backfill material comprises site-won reworked natural soil, then the risk is likely to be low. A site-specific risk assessment will be required to assess the suitability of the topsoil and subsoil for re-use in any new residential development and to identify and assess any areas of fill.

20.2 Risk of Groundwater Contamination

The risk to groundwater is also considered to be low at this stage, although very little is known about the likely depth to groundwater. Again, the risk will also be impacted by how contaminated the site is.

The bedrock and superficial deposits are both Secondary A Aquifers. There is a ditch present on the western boundary, which appears to enter the canal to the north, together within the fishing lakes present to the north and east of the site, all of which represent sensitive receptors.

However, unless significant soil contamination is encountered, assessment of the groundwater is not considered necessary at this stage.

20.3 Risk from Ground Gases

A low to moderate potential gas risk has also been identified from the backfilled ponds and mining legacy on site and locally. As such, an assessment of land gas regime and gas risk assessment is considered necessary.

REFERENCES

[1] Environment Agency, “Updated technical background to the CLEA model,” 2009.

[2] Contaminated Land: Applications in Real Environments (CL:AIRE), “Development of Category 4 Screening Levels for Assessment of Land Affected by Contamination,” 2014.

[3] CIRIA, “C665 Assessing risks posed by hazardous ground gases to buildings,” 2007.

[4] BSI Standards, “BS 5930 Code of practice for ground investigations,” 2015.

[5] BSI Standards, “BS10175 Investigation of potentially contaminated sites – Code of practice,” 2013.

[6] British Geological Survey (BGS), “Scanned Maps Portal,” [Online]. Available: http://www.bgs.ac.uk/data/maps/home.html.

[7] British Geological Survey (BGS), “Geology of Britain Viewer,” [Online]. Available: http://www.bgs.ac.uk/discoveringGeology/geologyOfBritain/viewer.html.

[8] British Geological Survey (BGS), “Hydrogeology Maps of the UK,” [Online]. Available: http://www.bgs.ac.uk/research/groundwater/datainfo/hydromaps/hydro_maps_scanviewer.html.

[9] British Geological Survey (BGS), “Borehole Scans,” [Online]. Available: http://www.bgs.ac.uk/data/boreholescans/home.html.

[10] Environment Agency (GOV.UK website), “Long Term Flood Risk Information,” [Online]. Available: https://flood-warning-information.service.gov.uk/long-term-flood-risk/.

[11] Public Health England, “UK Radon Maps,” [Online]. Available: http://www.ukradon.org/information/ukmaps.

[12] Building Research Establishment (BRE), “BR211 Radon Guidance on protective measures for new buildings,” 2015.

[13] Ove Arup on behalf of the Department of Environment, “Review Of Mining Instability In Great Britain,” 1990.

[14] Chelsea Spelaeological Society, “Various Records, Journals and Special Publications”.

[15] Kent Underground Research Group, “Various Records, Journals and Special Publications”.

[16] CIRIA, “C681 Unexploded Ordnanace (UXO) A guide for the construction industry,” 2009.

[17] BSI Standards, “Eurocode 7 Geotechnical Design,” 2013.

Southern Testing
Environmental & Geotechnical

ST Consult
Environmental & Geotechnical

APPENDIX A

Site Plans

A

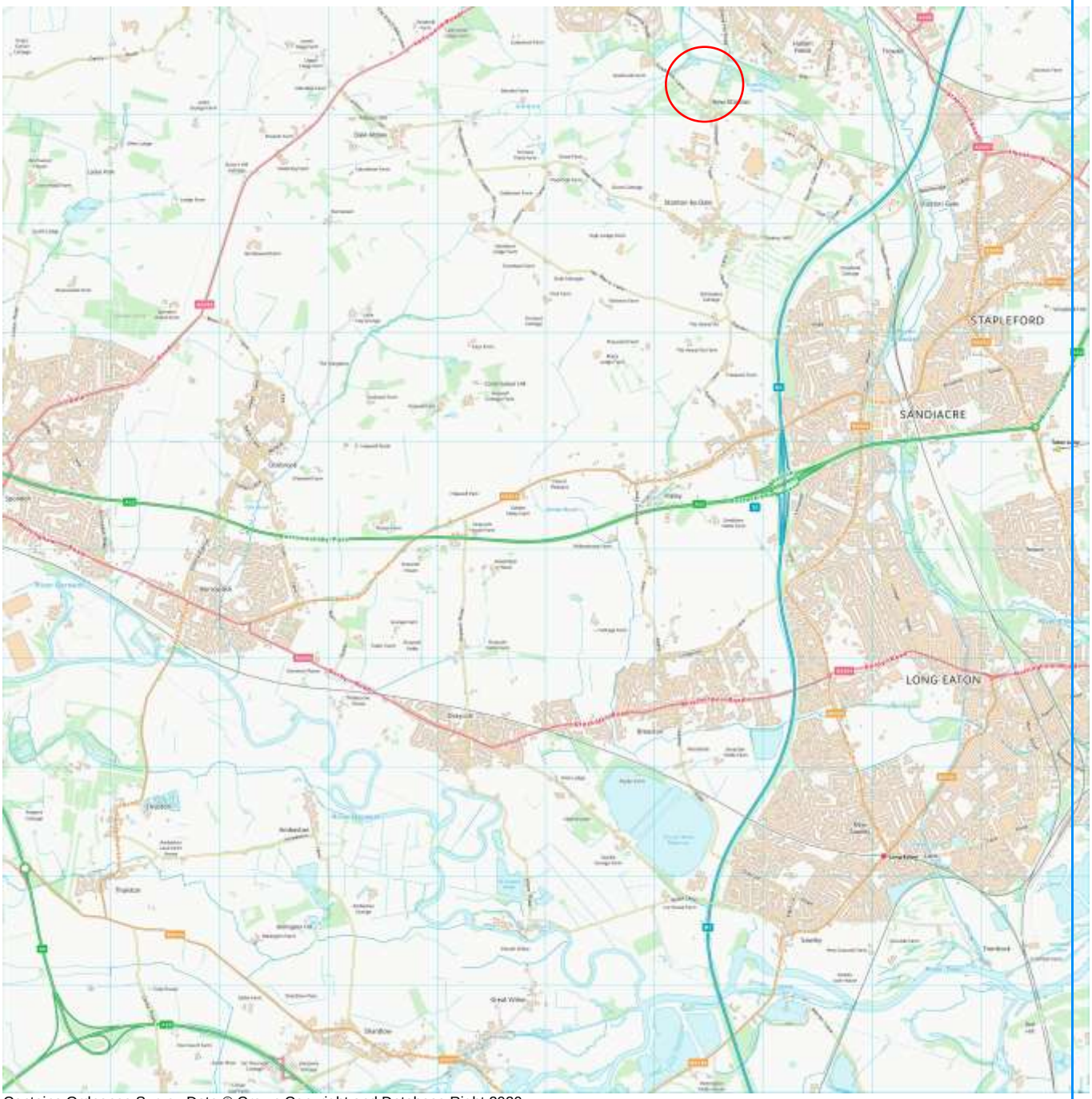

Contains Ordnance Survey Data © Crown Copyright and Database Right 2020

Site:	Sowbrook Lane, Ilkeston	Project ID	JN1643
Figure 1	Site Location Plan	Date:	24/01/2022

Southern Testing
Environmental & Geotechnical

ST Consult
Environmental & Geotechnical

APPENDIX B

Phase 1 Desk Study – Historical Mapping

B

Historical Mapping Legends

Ordnance Survey County Series 1:10,560

- Gravel Pit
- Sand Pit
- Other Pits
- Quarry
- Shingle
- Orchard
- Osiers
- Reeds
- Marsh
- Mixed Wood
- Deciduous
- Brushwood
- Fir
- Furze
- Rough Pasture
- Arrow denotes flow of water
- Trigonometrical Station
- Site of Antiquities
- Bench Mark
- Pump, Guide Post, Signal Post
- Well, Spring, Boundary Post
- ·285 Surface Level
- Sketched Contour
- Instrumental Contour
- Main Roads (Fenced / Un-Fenced)
- Minor Roads (Fenced / Un-Fenced)
- Sunken Road
- Raised Road
- Road over Railway
- Railway over River
- Railway over Road
- Level Crossing
- Road over River or Canal
- Road over Stream
- Road over Stream
- County Boundary (Geographical)
- County & Civil Parish Boundary
- Administrative County & Civil Parish Boundary
- Co. Boro. Bdy. County Borough Boundary (England)
- Co. Burgh Bdy. County Burgh Boundary (Scotland)
- R.D. Bdy. Rural District Boundary
- Civil Parish Boundary

Ordnance Survey Plan 1:10,000

- Chalk Pit, Clay Pit or Quarry
- Gravel Pit
- Sand Pit
- Disused Pit or Quarry
- Refuse or Slag Heap
- Lake, Loch or Pond
- Dunes
- Boulders
- Coniferous Trees
- Non-Coniferous Trees
- Orchard
- Scrub
- Coppice
- Bracken
- Heath
- Rough Grassland
- Marsh
- Reeds
- Saltings
- Building
- Direction of Flow of Water: Shingle, Sand
- Glasshouse
- Pylon
- Sloping Masonry
- Electricity Transmission Line
- Pole
- Cutting
- Embankment
- Standard Gauge Multiple Track
- Road Under, Road Over, Level Crossing, Foot Bridge
- Standard Gauge Single Track
- Siding, Tramway or Mineral Line
- Narrow Gauge
- Geographical County
- Administrative County, County Borough or County of City
- Municipal Borough, Urban or Rural District, Burgh or District Council
- Borough, Burgh or County Constituency — Shown only when not coincident with other boundaries
- Civil Parish — Shown alternately when coincidence of boundaries occurs

BP, BS	Boundary Post or Stone	Pol Sta	Police Station
Ch	Church	PO	Post Office
CH	Club House	PC	Public Convenience
F E Sta	Fire Engine Station	PH	Public House
FB	Foot Bridge	SB	Signal Box
Fn	Fountain	Spr	Spring
GP	Guide Post	TCB	Telephone Call Box
MP	Mile Post	TCP	Telephone Call Post
MS	Mile Stone	W	Well

1:10,000 Raster Mapping

- Gravel Pit
- Refuse tip or slag heap
- Rock
- Rock (scattered)
- Boulders
- Boulders (scattered)
- Shingle
- Mud
- Sand
- Sand Pit
- Slopes
- Top of cliff
- General detail
- Underground detail
- Overhead detail
- Narrow gauge railway
- Multi-track railway
- Single track railway
- County boundary (England only)
- Civil, parish or community boundary
- District, Unitary, Metropolitan, London Borough boundary
- Constituency boundary
- Area of wooded vegetation
- Non-coniferous trees
- Non-coniferous trees (scattered)
- Coniferous trees
- Coniferous trees (scattered)
- Positioned tree
- Orchard
- Coppice or Osiers
- Rough Grassland
- Heath
- Scrub
- Marsh, Salt Marsh or Reeds
- Water feature
- Flow arrows
- MHW(S) Mean high water (springs)
- MLW(S) Mean low water (springs)
- Telephone line (where shown)
- Electricity transmission line (with poles)
- BM 123.45 m Bench mark (where shown)
- Triangulation station
- Point feature (e.g. Guide Post or Mile Stone)
- Pylon, flare stack or lighting tower
- Site of (antiquity)
- Glasshouse
- General Building
- Important Building

ST Consult
Environmental & Geotechnical

Historical Mapping & Photography included:

Mapping Type	Scale	Date	Pg
Derbyshire	1:10,560	1884	3
Derbyshire	1:10,560	1901	4
Derbyshire	1:10,560	1920	5
Derbyshire	1:10,560	1921	6
Derbyshire	1:10,560	1938	7
Ordnance Survey Plan	1:10,000	1955 - 1956	8
Ordnance Survey Plan	1:10,000	1966 - 1967	9
Ordnance Survey Plan	1:10,000	1973	10
Nottingham	1:10,000	1975	11
Ordnance Survey Plan	1:10,000	1982 - 1985	12
Ordnance Survey Plan	1:10,000	1991	13
10K Raster Mapping	1:10,000	2000	14
10K Raster Mapping	1:10,000	2006	15
VectorMap Local	1:10,000	2021	16

Historical Map - Slice A

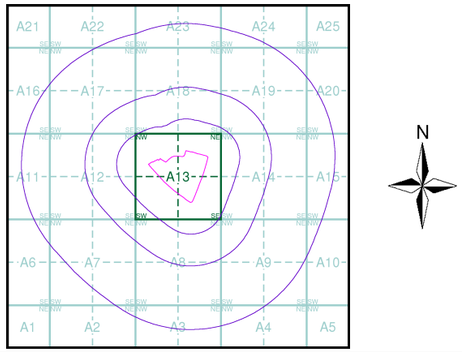

Order Details

Order Number: 289606001_1_1
Customer Ref: JN1643
National Grid Reference: 446400, 339330
Slice: A
Site Area (Ha): 10.33
Search Buffer (m): 1000

Site Details

JN1643, Land at Ilkeston Road, Sowbrook Lane, Ilkeston

Landmark INFORMATION GROUP
Tel: 0844 844 9952
Fax: 0844 844 9951
Web: www.envirocheck.co.uk

Russian Military Mapping Legends

1:5,000 and 1:10,000 mapping

a. Not drawn to scale b. Drawn to scale

- Government and Administrative Buildings
- Military and Industrial Buildings
- Military and Communication Areas
- Subway Entrance
- Fireproof Building
- Prominent Fireproof Building
- Non-fireproof Building
- Non-fireproof Building (non-dwelling)
- Factory, mill, and flour mill, with chimneys
- Factory, mill, and flour mill, without chimneys
- Power Station, drawn to scale (эл.ст.)
- Hydroelectric Power Station (ГЭС)
- Radio Station, drawn to scale
- Telephone Station, drawn to scale
- Abandoned Open-pit Mine or Quarry
- Open-pit Salt Mine (сол.)
- Pit (−1,5)
- Oil Deposit or Well (нефть)
- Oil Seepage (нефть)
- Tailings Pile (+7,0 отвал)
- Fuel Storage Tanks (скл. гор.)
- Natural Gas Tank (газг.)
- Bench Mark (125,4 / 125,1)
- Drill Hole (бур.)
- Burial Mound (+2.0)
- Triangulation Point on Burial Mound (+1.2 67.8)
- Single-track Railroad (Fill, раз., Cut, платф.)
- Double-track Railroad and Station Building (Small Bridge, ст., Tunnel, тун., Pipe (Culvert))
- Coniferous Forest (сосна 24 / 0.30)
- Deciduous Forest (клен 12 / 0.20)
- Mixed Forest (ель береза 20 / 0.25)
- Lawns
- Citrus Orchard
- Wet Ground
- Scattered Vegetation

243,8 Values for prominent elevations

186.0 Numbers for spot elevations, depth soundings, contour lines, etc.

0,2 Velocity of the current, width of river bed, depth of river

180/12 180/12 Fractional terms: length and capacity of bridges; depth of fords and condition of the river bottom; height of forest and the diameter of trees

Russian Alphabet (For reference and phonetic interpretation of map text)

А а (A)	З з (Z)	П п (P)	Ч ч (CH)
Б б (B)	И и (I)	Р р (R)	Ш ш (SH)
В в (V)	Й й (Y)	С с (S)	Щ щ (SHCH)
Г г (G)	К к (K)	Т т (T)	ъ (–)
Д д (D)	Л л (L)	У у (U)	ы (Y)
Е е (E)	М м (M)	Ф ф (F)	ь (')
Ё ё (YO)	Н н (N)	Х х (KH)	Э э (E)
Ж ж (ZH)	О о (O)	Ц ц (TS)	Ю ю (YU or IU)
			Я я (YA or IA)

1:25,000 mapping

a. Not drawn to scale b. Drawn to scale

- Government and Administrative Buildings
- Military and Industrial Buildings
- Military and Communication Areas
- Subway Entrance
- Partly Demolished Buildings
- Demolished Buildings
- Built-Up Area with Fireproof Buildings Predominant
- Built-Up Area with Non-Fireproof Buildings Predominant
- Individual Fireproof Building
- Prominent Industrial Building
- Individual Dwelling, Fireproof
- Ruins of an Individual Dwelling
- Factory or Mill Chimney
- Factory or Mill with Chimney (бум.)
- Factory or Mill without Chimney (скип.)
- Mine or Open Pit Mine (медн.)
- Operating Shaft or Mine (кам. уг.)
- Non-Operating Shaft or Mine
- Salt Mine (сол.)
- Tailings Pile
- Pit (−1.7)
- Stone Quarry (гл. пес. кам.)
- Gas Pump or Service Station
- Fuel Storage or Natural Gas Tank
- Oil or Natural Gas Derrick
- Small Hydroelectric Power Station
- Power Station
- Transformer Station (б.тр.)
- Cemetery
- Burial Mound (height in metres) (+8.1)
- Triangulation Point on Burial Mound (95.7)
- Triangulation Point (92.6)
- Bench Mark (52.1)
- Bench Mark (monumented) (71.1)
- Telegraph Office
- Telephone Station
- Radio Station
- Radio Tower
- Airfield or Seaplane Base
- Landing Strip
- Main Highway (Cut, Fill, Km Post, Plantings, Telegraph/Telephone Lines)
- Highway under Construction
- Improved Dirt Road (former truck road) (Width of Road, Steep Grade)
- Double-track Railroad with First Class Station (Small Bridge, ст., Pipe (Culvert), Tunnel)
- Dismantled Railroad
- Railroad Under Construction
- Shore Embankment
- River or Ditch with Embankment (+2.4)
- Direction and velocity of current (Water Gauge, 0.2, 135.1, Water Level Mark)
- Well (К. 125,0 / 44,8м (г.-сол.))
- Water Reservoir or Rain Water Pit (вдхр.)
- Spring (156,2 кл.)
- Isobath with value (20)
- Heavy (Index) Contour Line
- Contour Line and Value (20)
- Half Contour Line
- Spot Elevation Value (347.1)
- Coniferous
- Deciduous
- Mixed
- Scrub

Key to Numbers on Mapping

ST Consult
Environmental & Geotechnical

Historical Mapping & Photography included:

Mapping Type	Scale	Date	Pg
Derbyshire	1:10,560	1884	3
Derbyshire	1:10,560	1901	4
Derbyshire	1:10,560	1920	5
Derbyshire	1:10,560	1921	6
Derbyshire	1:10,560	1938	7
Ordnance Survey Plan	1:10,000	1955 - 1956	8
Ordnance Survey Plan	1:10,000	1966 - 1967	9
Ordnance Survey Plan	1:10,000	1973	10
Nottingham	1:10,000	1975	11
Ordnance Survey Plan	1:10,000	1982 - 1985	12
Ordnance Survey Plan	1:10,000	1991	13
10K Raster Mapping	1:10,000	2000	14
10K Raster Mapping	1:10,000	2006	15
VectorMap Local	1:10,000	2021	16

Russian Map - Slice A

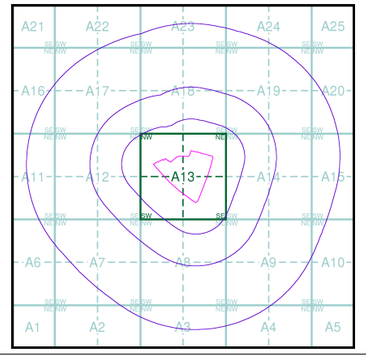

N

Order Details

Order Number: 289606001_1_1
Customer Ref: JN1643
National Grid Reference: 446400, 339330
Slice: A
Site Area (Ha): 10.33
Search Buffer (m): 1000

Site Details

JN1643, Land at Ilkeston Road, Sowbrook Lane, Ilkeston

Landmark INFORMATION GROUP
Tel: 0844 844 9952
Fax: 0844 844 9951
Web: www.envirocheck.co.uk

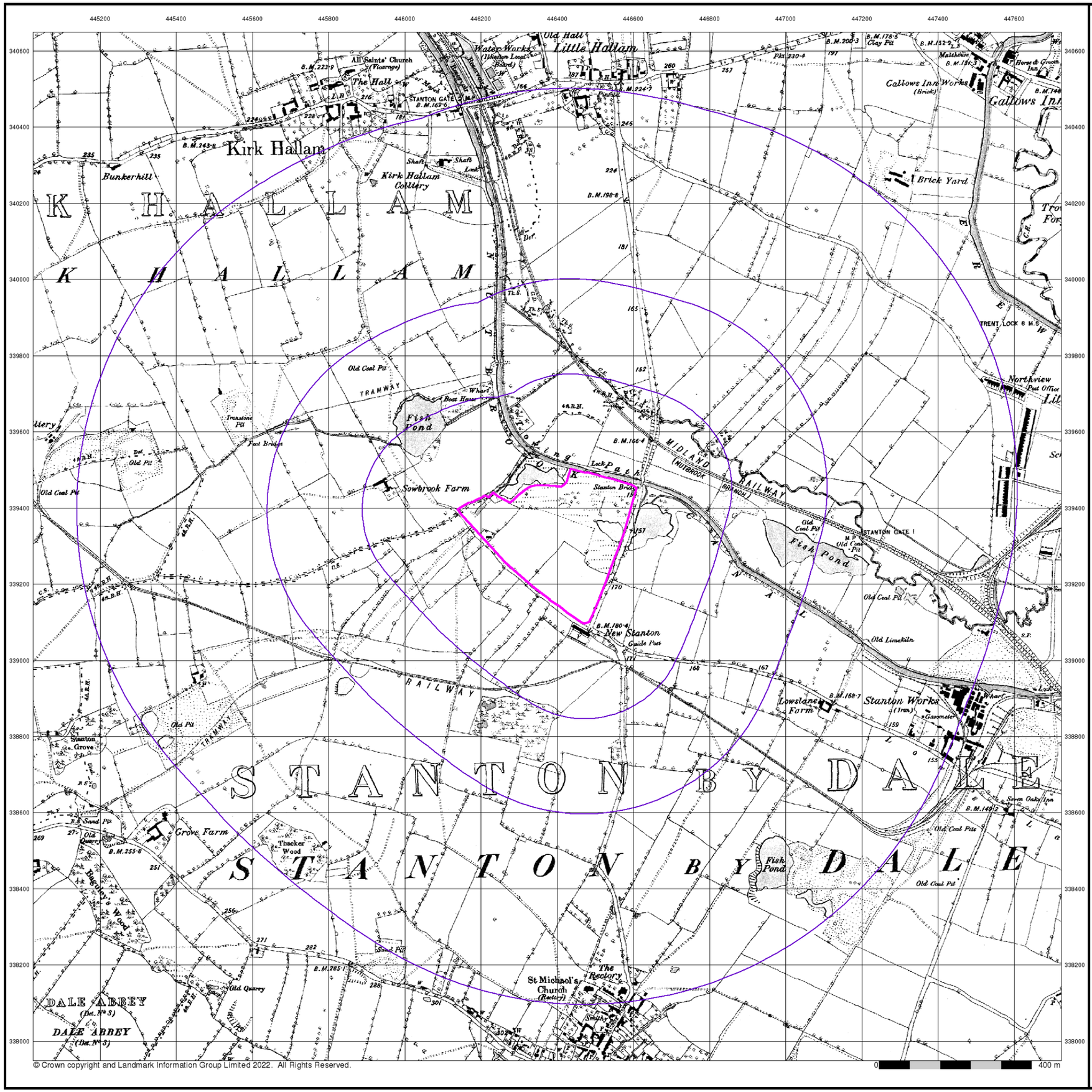

© Crown copyright and Landmark Information Group Limited 2022. All Rights Reserved.

ST Consult
Environmental & Geotechnical

Derbyshire

Published 1884

Source map scale - 1:10,560

The historical maps shown were reproduced from maps predominantly held at the scale adopted for England, Wales and Scotland in the 1840`s. In 1854 the 1:2,500 scale was adopted for mapping urban areas; these maps were used to update the 1:10,560 maps. The published date given therefore is often some years later than the surveyed date. Before 1938, all OS maps were based on the Cassini Projection, with independent surveys of a single county or group of counties, giving rise to significant inaccuracies in outlying areas. In the late 1940`s, a Provisional Edition was produced, which updated the 1:10,560 mapping from a number of sources. The maps appear unfinished - with all military camps and other strategic sites removed. These maps were initially overprinted with the National Grid. In 1970, the first 1:10,000 maps were produced using the Transverse Mercator Projection. The revision process continued until recently, with new editions appearing every 10 years or so for urban areas.

Map Name(s) and Date(s)

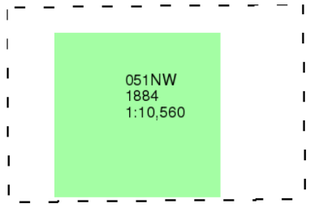

Historical Map - Slice A

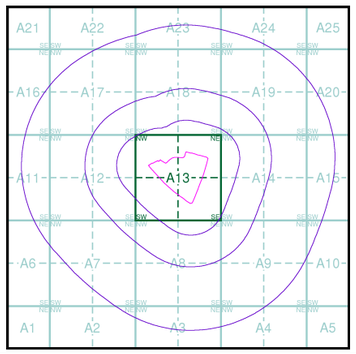

N

Order Details

Order Number:	289606001_1_1
Customer Ref:	JN1643
National Grid Reference:	446400, 339330
Slice:	A
Site Area (Ha):	10.33
Search Buffer (m):	1000

Site Details

JN1643, Land at Ilkeston Road, Sowbrook Lane, Ilkeston

Landmark INFORMATION GROUP
Tel: 0844 844 9952
Fax: 0844 844 9951
Web: www.envirocheck.co.uk

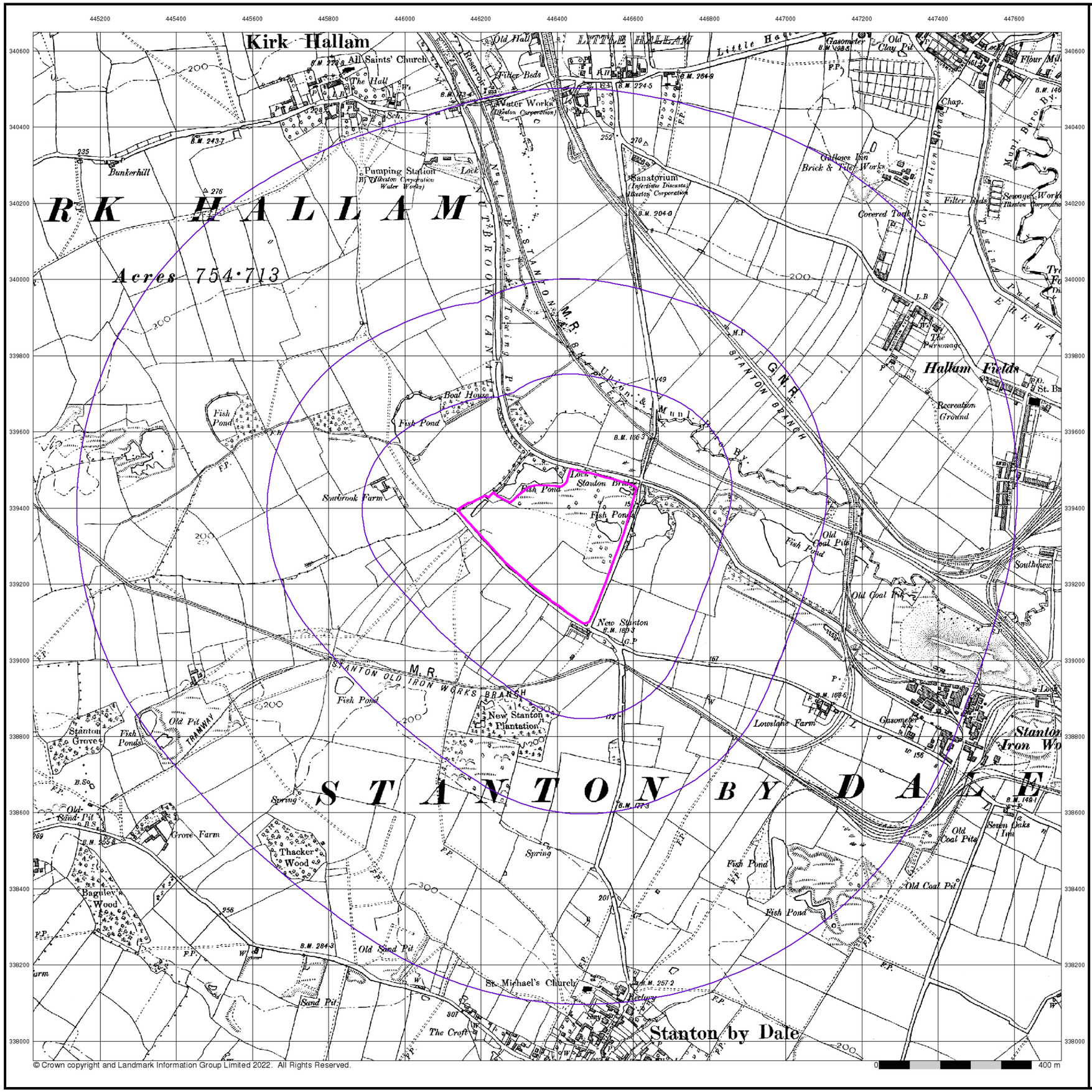

© Crown copyright and Landmark Information Group Limited 2022. All Rights Reserved.

ST Consult
Environmental & Geotechnical

Derbyshire

Published 1901

Source map scale - 1:10,560

The historical maps shown were reproduced from maps predominantly held at the scale adopted for England, Wales and Scotland in the 1840`s. In 1854 the 1:2,500 scale was adopted for mapping urban areas; these maps were used to update the 1:10,560 maps. The published date given therefore is often some years later than the surveyed date. Before 1938, all OS maps were based on the Cassini Projection, with independent surveys of a single county or group of counties, giving rise to significant inaccuracies in outlying areas. In the late 1940`s, a Provisional Edition was produced, which updated the 1:10,560 mapping from a number of sources. The maps appear unfinished - with all military camps and other strategic sites removed. These maps were initially overprinted with the National Grid. In 1970, the first 1:10,000 maps were produced using the Transverse Mercator Projection. The revision process continued until recently, with new editions appearing every 10 years or so for urban areas.

Map Name(s) and Date(s)

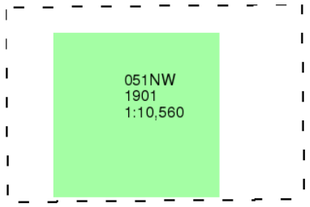

Historical Map - Slice A

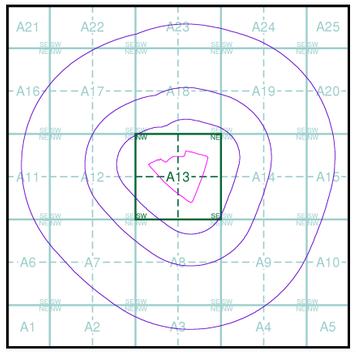

N

Order Details

Order Number:	289606001_1_1
Customer Ref:	JN1643
National Grid Reference:	446400, 339330
Slice:	A
Site Area (Ha):	10.33
Search Buffer (m):	1000

Site Details

JN1643, Land at Ilkeston Road, Sowbrook Lane, Ilkeston

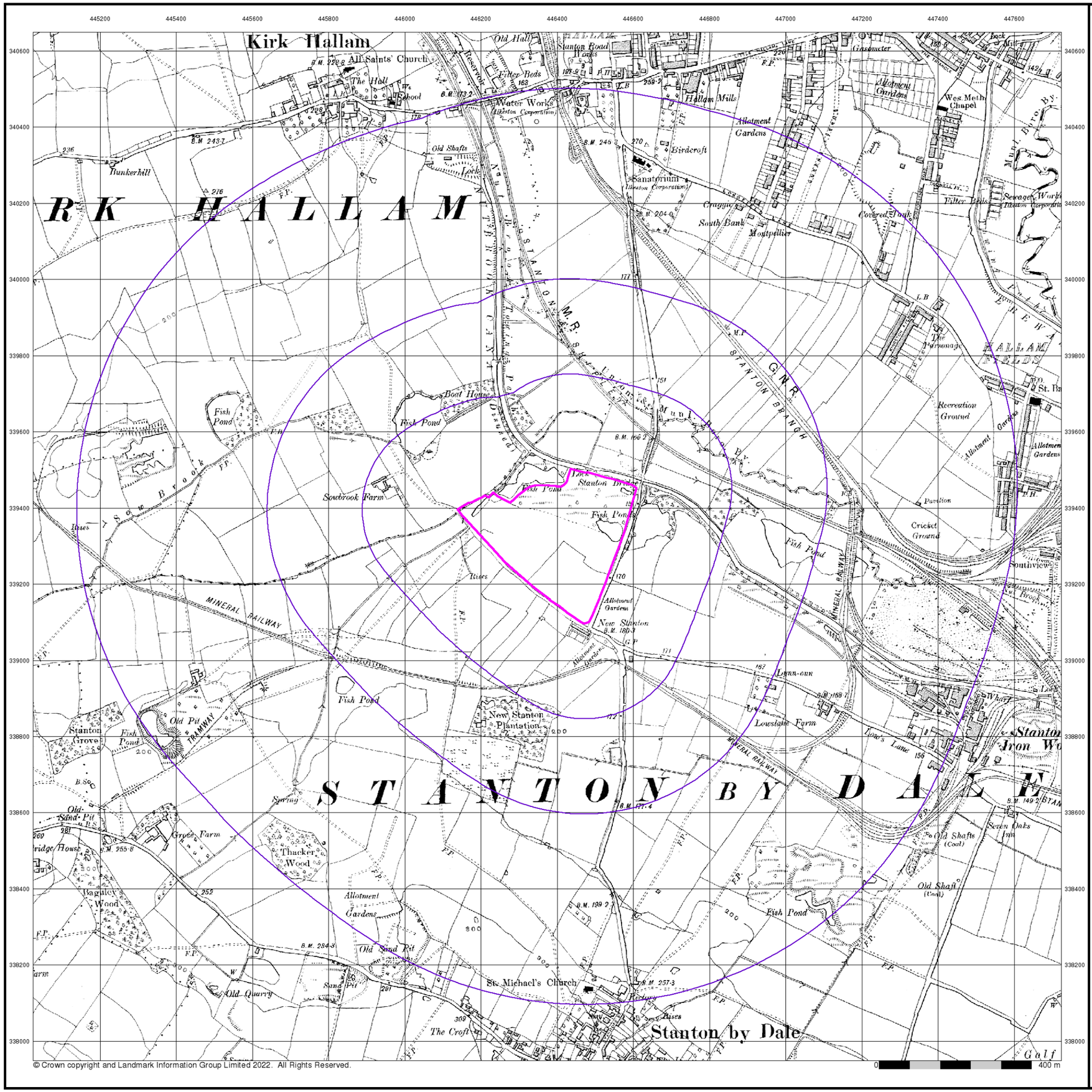

© Crown copyright and Landmark Information Group Limited 2022. All Rights Reserved.

ST Consult
Environmental & Geotechnical

Derbyshire

Published 1920

Source map scale - 1:10,560

The historical maps shown were reproduced from maps predominantly held at the scale adopted for England, Wales and Scotland in the 1840`s. In 1854 the 1:2,500 scale was adopted for mapping urban areas; these maps were used to update the 1:10,560 maps. The published date given therefore is often some years later than the surveyed date. Before 1938, all OS maps were based on the Cassini Projection, with independent surveys of a single county or group of counties, giving rise to significant inaccuracies in outlying areas. In the late 1940`s, a Provisional Edition was produced, which updated the 1:10,560 mapping from a number of sources. The maps appear unfinished - with all military camps and other strategic sites removed. These maps were initially overprinted with the National Grid. In 1970, the first 1:10,000 maps were produced using the Transverse Mercator Projection. The revision process continued until recently, with new editions appearing every 10 years or so for urban areas.

Map Name(s) and Date(s)

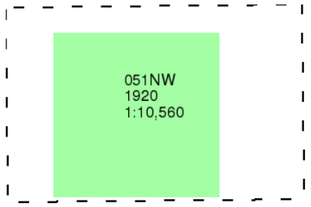

Historical Map - Slice A

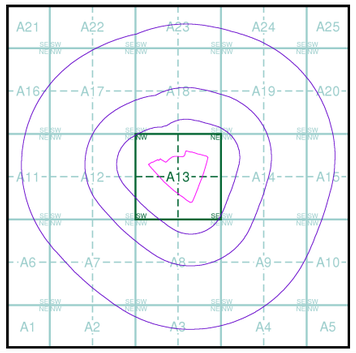

Order Details

Order Number:	289606001_1_1
Customer Ref:	JN1643
National Grid Reference:	446400, 339330
Slice:	A
Site Area (Ha):	10.33
Search Buffer (m):	1000

Site Details

JN1643, Land at Ilkeston Road, Sowbrook Lane, Ilkeston

Landmark INFORMATION GROUP
Tel: 0844 844 9952
Fax: 0844 844 9951
Web: www.envirocheck.co.uk

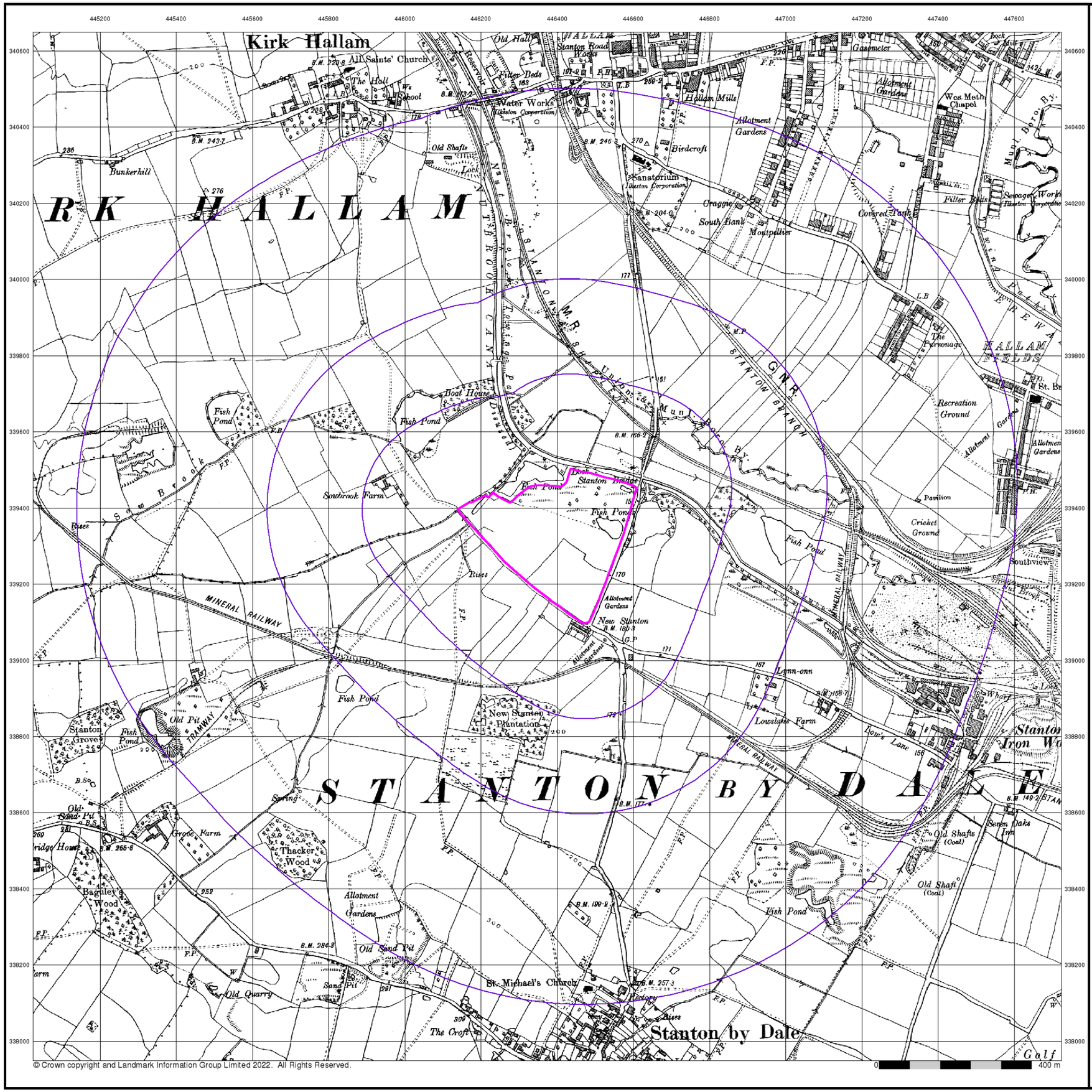

© Crown copyright and Landmark Information Group Limited 2022. All Rights Reserved.

ST Consult
Environmental & Geotechnical

Derbyshire

Published 1921

Source map scale - 1:10,560

The historical maps shown were reproduced from maps predominantly held at the scale adopted for England, Wales and Scotland in the 1840`s. In 1854 the 1:2,500 scale was adopted for mapping urban areas; these maps were used to update the 1:10,560 maps. The published date given therefore is often some years later than the surveyed date. Before 1938, all OS maps were based on the Cassini Projection, with independent surveys of a single county or group of counties, giving rise to significant inaccuracies in outlying areas. In the late 1940`s, a Provisional Edition was produced, which updated the 1:10,560 mapping from a number of sources. The maps appear unfinished - with all military camps and other strategic sites removed. These maps were initially overprinted with the National Grid. In 1970, the first 1:10,000 maps were produced using the Transverse Mercator Projection. The revision process continued until recently, with new editions appearing every 10 years or so for urban areas.

Map Name(s) and Date(s)

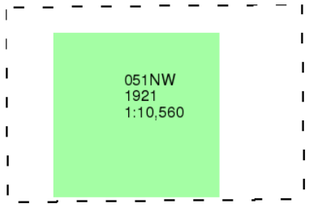

Historical Map - Slice A

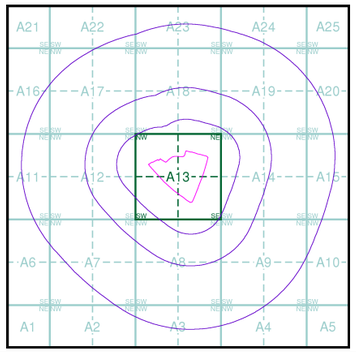

N

Order Details

Order Number:	289606001_1_1
Customer Ref:	JN1643
National Grid Reference:	446400, 339330
Slice:	A
Site Area (Ha):	10.33
Search Buffer (m):	1000

Site Details

JN1643, Land at Ilkeston Road, Sowbrook Lane, Ilkeston

Landmark INFORMATION GROUP
Tel: 0844 844 9952
Fax: 0844 844 9951
Web: www.envirocheck.co.uk

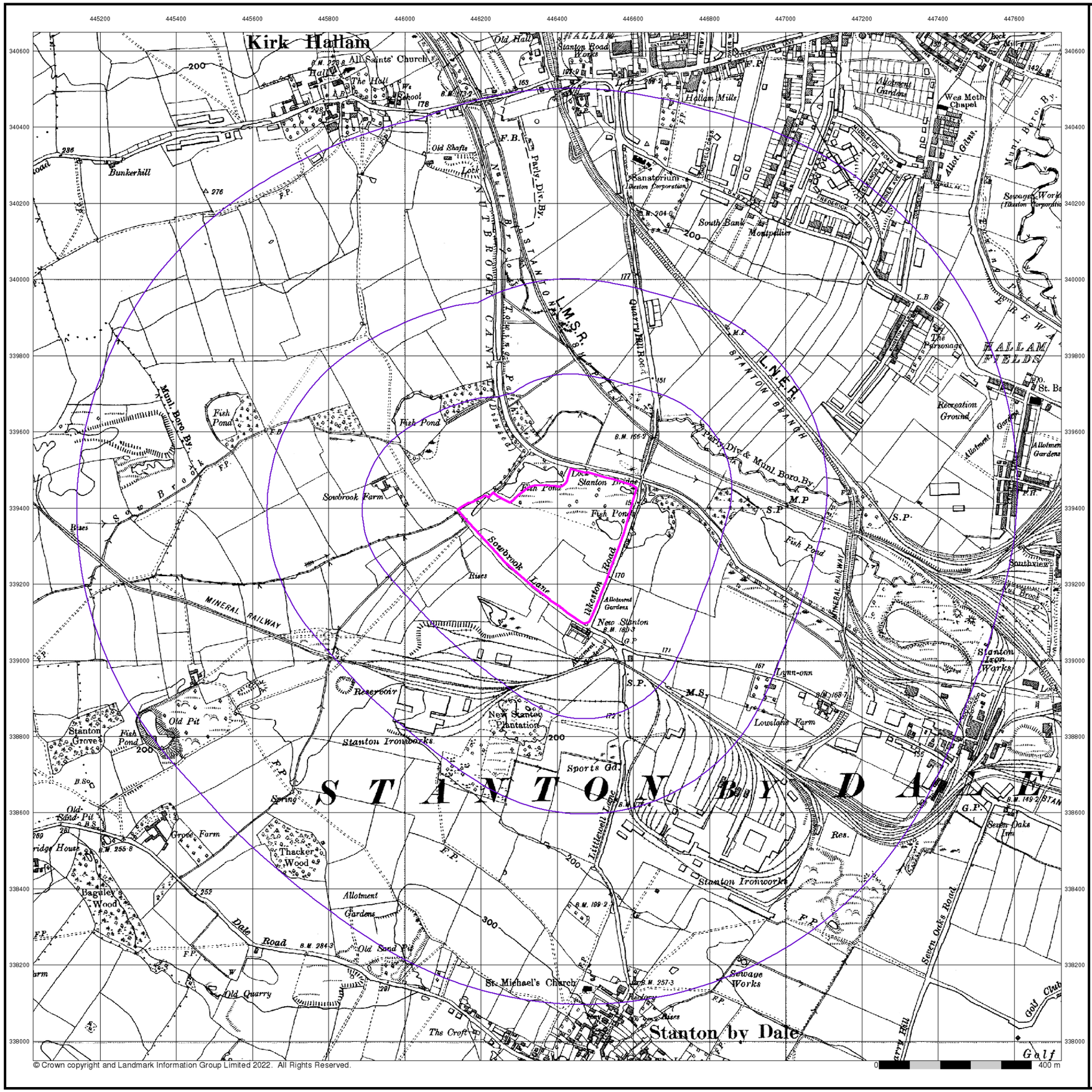

© Crown copyright and Landmark Information Group Limited 2022. All Rights Reserved.

ST Consult
Environmental & Geotechnical

Derbyshire

Published 1938

Source map scale - 1:10,560

The historical maps shown were reproduced from maps predominantly held at the scale adopted for England, Wales and Scotland in the 1840`s. In 1854 the 1:2,500 scale was adopted for mapping urban areas; these maps were used to update the 1:10,560 maps. The published date given therefore is often some years later than the surveyed date. Before 1938, all OS maps were based on the Cassini Projection, with independent surveys of a single county or group of counties, giving rise to significant inaccuracies in outlying areas. In the late 1940`s, a Provisional Edition was produced, which updated the 1:10,560 mapping from a number of sources. The maps appear unfinished - with all military camps and other strategic sites removed. These maps were initially overprinted with the National Grid. In 1970, the first 1:10,000 maps were produced using the Transverse Mercator Projection. The revision process continued until recently, with new editions appearing every 10 years or so for urban areas.

Map Name(s) and Date(s)

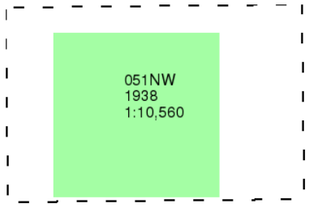

Historical Map - Slice A

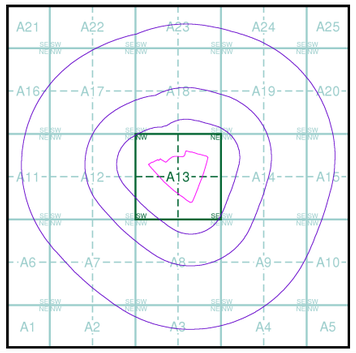

Order Details

Order Number:	289606001_1_1
Customer Ref:	JN1643
National Grid Reference:	446400, 339330
Slice:	A
Site Area (Ha):	10.33
Search Buffer (m):	1000

Site Details

JN1643, Land at Ilkeston Road, Sowbrook Lane, Ilkeston

Landmark INFORMATION GROUP
Tel: 0844 844 9952
Fax: 0844 844 9951
Web: www.envirocheck.co.uk

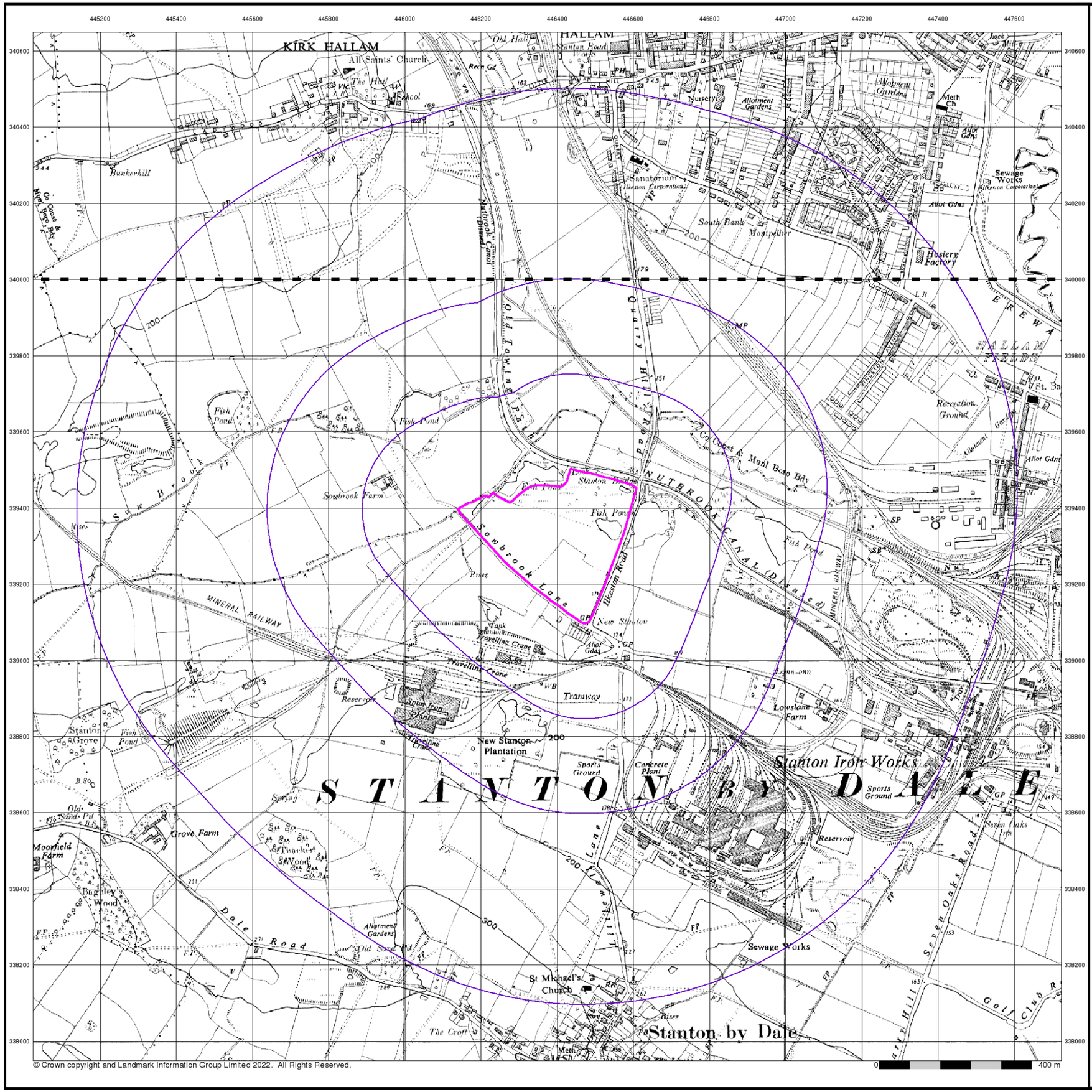

© Crown copyright and Landmark Information Group Limited 2022. All Rights Reserved.

ST Consult
Environmental & Geotechnical

Ordnance Survey Plan

Published 1955 - 1956

Source map scale - 1:10,000

The historical maps shown were reproduced from maps predominantly held at the scale adopted for England, Wales and Scotland in the 1840`s. In 1854 the 1:2,500 scale was adopted for mapping urban areas; these maps were used to update the 1:10,560 maps. The published date given therefore is often some years later than the surveyed date. Before 1938, all OS maps were based on the Cassini Projection, with independent surveys of a single county or group of counties, giving rise to significant inaccuracies in outlying areas. In the late 1940`s, a Provisional Edition was produced, which updated the 1:10,560 mapping from a number of sources. The maps appear unfinished - with all military camps and other strategic sites removed. These maps were initially overprinted with the National Grid. In 1970, the first 1:10,000 maps were produced using the Transverse Mercator Projection. The revision process continued until recently, with new editions appearing every 10 years or so for urban areas.

Map Name(s) and Date(s)

SK44SE
1955
1:10,560

SK43NE
1956
1:10,560

Historical Map - Slice A

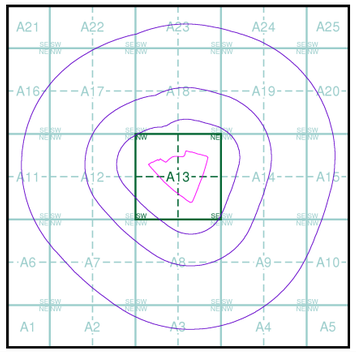

Order Details

Order Number:	289606001_1_1
Customer Ref:	JN1643
National Grid Reference:	446400, 339330
Slice:	A
Site Area (Ha):	10.33
Search Buffer (m):	1000

Site Details

JN1643, Land at Ilkeston Road, Sowbrook Lane, Ilkeston

Landmark INFORMATION GROUP
Tel: 0844 844 9952
Fax: 0844 844 9951
Web: www.envirocheck.co.uk

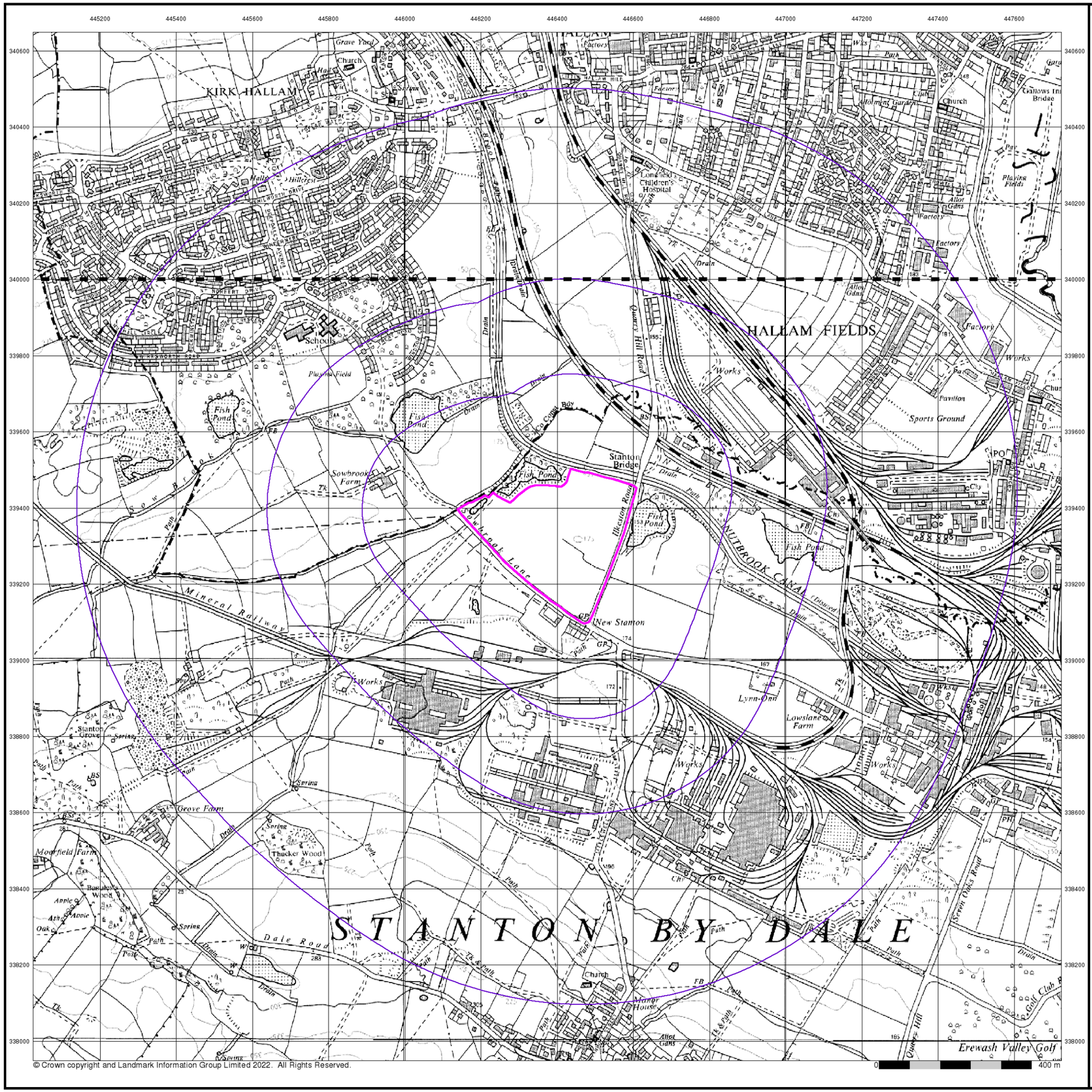

© Crown copyright and Landmark Information Group Limited 2022. All Rights Reserved.

ST Consult
Environmental & Geotechnical

Ordnance Survey Plan

Published 1966 - 1967

Source map scale - 1:10,000

The historical maps shown were reproduced from maps predominantly held at the scale adopted for England, Wales and Scotland in the 1840`s. In 1854 the 1:2,500 scale was adopted for mapping urban areas; these maps were used to update the 1:10,560 maps. The published date given therefore is often some years later than the surveyed date. Before 1938, all OS maps were based on the Cassini Projection, with independent surveys of a single county or group of counties, giving rise to significant inaccuracies in outlying areas. In the late 1940`s, a Provisional Edition was produced, which updated the 1:10,560 mapping from a number of sources. The maps appear unfinished - with all military camps and other strategic sites removed. These maps were initially overprinted with the National Grid. In 1970, the first 1:10,000 maps were produced using the Transverse Mercator Projection. The revision process continued until recently, with new editions appearing every 10 years or so for urban areas.

Map Name(s) and Date(s)

SK44SE
1966
1:10,560

SK43NE
1967
1:10,560

Historical Map - Slice A

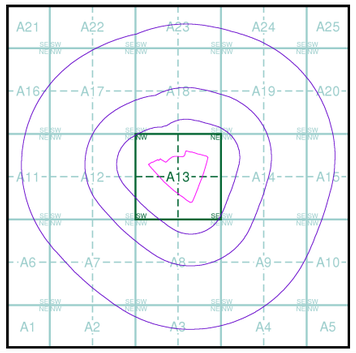

N

Order Details

Order Number:	289606001_1_1
Customer Ref:	JN1643
National Grid Reference:	446400, 339330
Slice:	A
Site Area (Ha):	10.33
Search Buffer (m):	1000

Site Details

JN1643, Land at Ilkeston Road, Sowbrook Lane, Ilkeston

Landmark INFORMATION GROUP
Tel: 0844 844 9952
Fax: 0844 844 9951
Web: www.envirocheck.co.uk

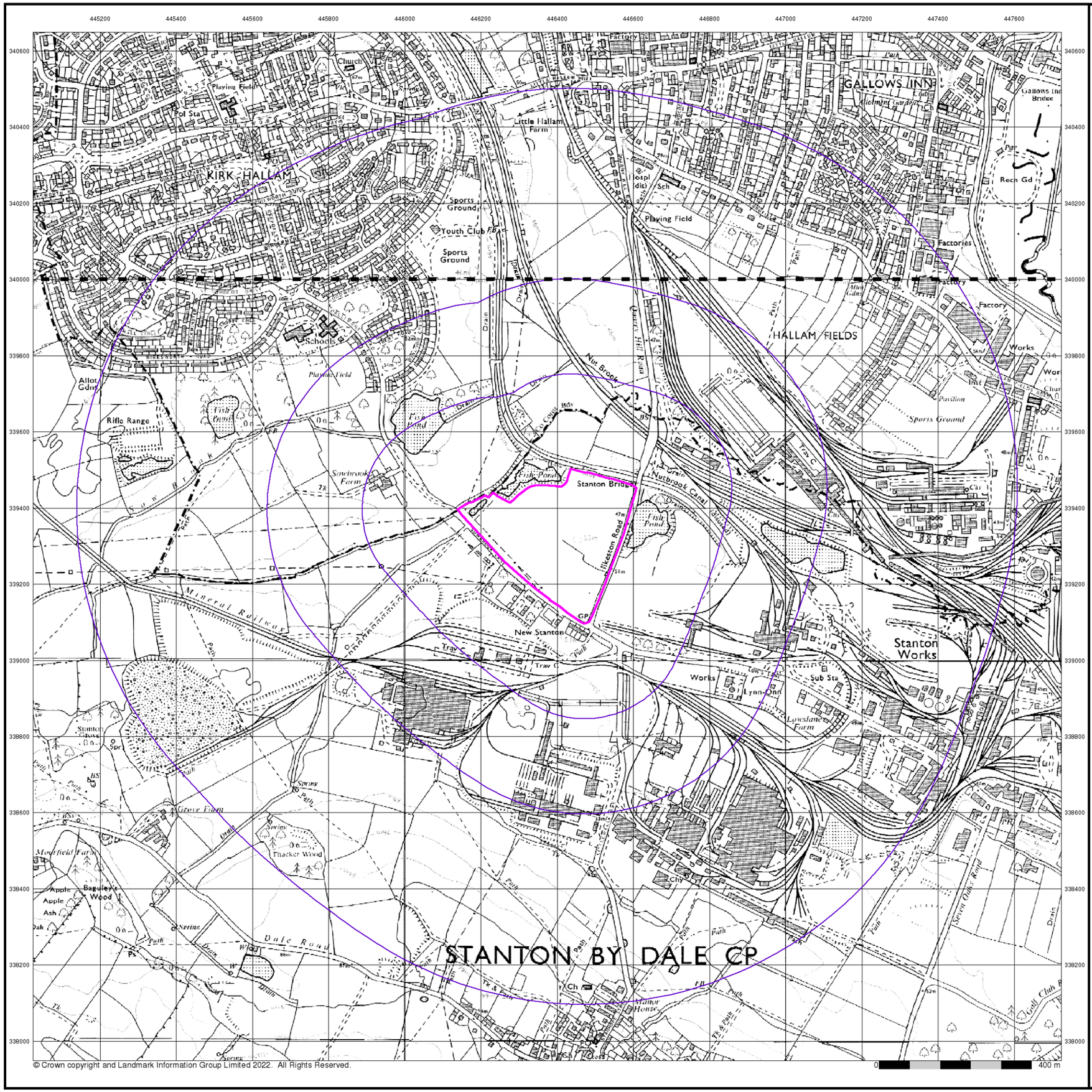

© Crown copyright and Landmark Information Group Limited 2022. All Rights Reserved.

ST Consult
Environmental & Geotechnical

Ordnance Survey Plan

Published 1973

Source map scale - 1:10,000

The historical maps shown were reproduced from maps predominantly held at the scale adopted for England, Wales and Scotland in the 1840`s. In 1854 the 1:2,500 scale was adopted for mapping urban areas; these maps were used to update the 1:10,560 maps. The published date given therefore is often some years later than the surveyed date. Before 1938, all OS maps were based on the Cassini Projection, with independent surveys of a single county or group of counties, giving rise to significant inaccuracies in outlying areas. In the late 1940`s, a Provisional Edition was produced, which updated the 1:10,560 mapping from a number of sources. The maps appear unfinished - with all military camps and other strategic sites removed. These maps were initially overprinted with the National Grid. In 1970, the first 1:10,000 maps were produced using the Transverse Mercator Projection. The revision process continued until recently, with new editions appearing every 10 years or so for urban areas.

Map Name(s) and Date(s)

SK44SE
1973
1:10,000

SK43NE
1973
1:10,000

Historical Map - Slice A

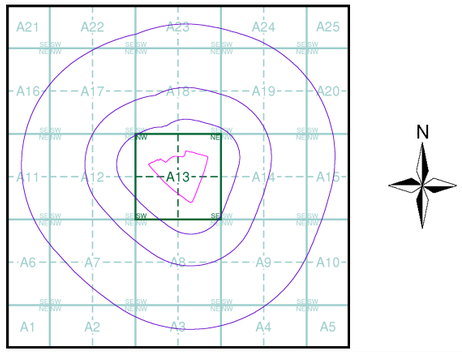

Order Details

Order Number:	289606001_1_1
Customer Ref:	JN1643
National Grid Reference:	446400, 339330
Slice:	A
Site Area (Ha):	10.33
Search Buffer (m):	1000

Site Details

JN1643, Land at Ilkeston Road, Sowbrook Lane, Ilkeston

Landmark INFORMATION GROUP
Tel: 0844 844 9952
Fax: 0844 844 9951
Web: www.envirocheck.co.uk

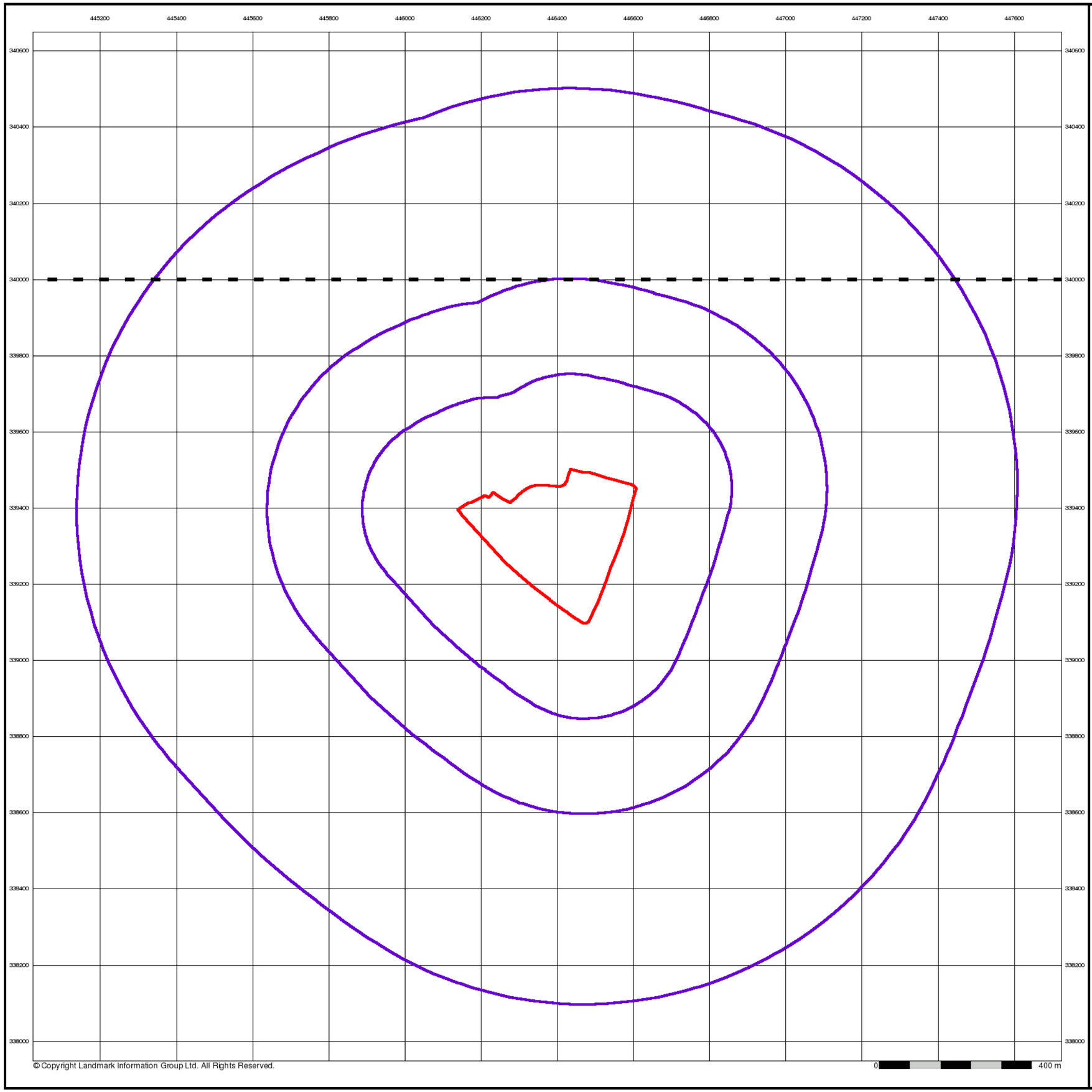

© Copyright Landmark Information Group Ltd. All Rights Reserved.

ST Consult
Environmental & Geotechnical

Nottingham

Published 1975

Source map scale - 1:10,000

These maps were produced by the Russian military during the Cold War between 1950 and 1997, and cover 103 towns and cities throughout the U.K. The maps are produced at 1:25,000, 1:10,000 and 1:5,000 scale, and show detailed land use, with colour-coded areas for development, green areas, and non-developed areas. Buildings are coloured black and important building uses (such as hospitals, post offices, factories etc.) are numbered, with a numbered key describing their use.
They were produced by the Russians for the benefit of navigation, as well as strategic military sites and transport hubs, for use if they were to have invaded the U.K. The detailed information provided indicates that the areas were surveyed using land-based personnel, on the ground, in the cities that are mapped.

Map Name(s) and Date(s)

SK44SE
1975
1:10,000

SK43NE
1975
1:10,000

Russian Map - Slice A

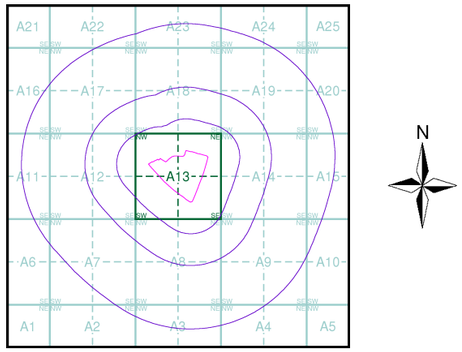

Order Details

Order Number:	289606001_1_1
Customer Ref:	JN1643
National Grid Reference:	446400, 339330
Slice:	A
Site Area (Ha):	10.33
Search Buffer (m):	1000

Site Details

JN1643, Land at Ilkeston Road, Sowbrook Lane, Ilkeston

Landmark INFORMATION GROUP
Tel: 0844 844 9952
Fax: 0844 844 9951
Web: www.envirocheck.co.uk

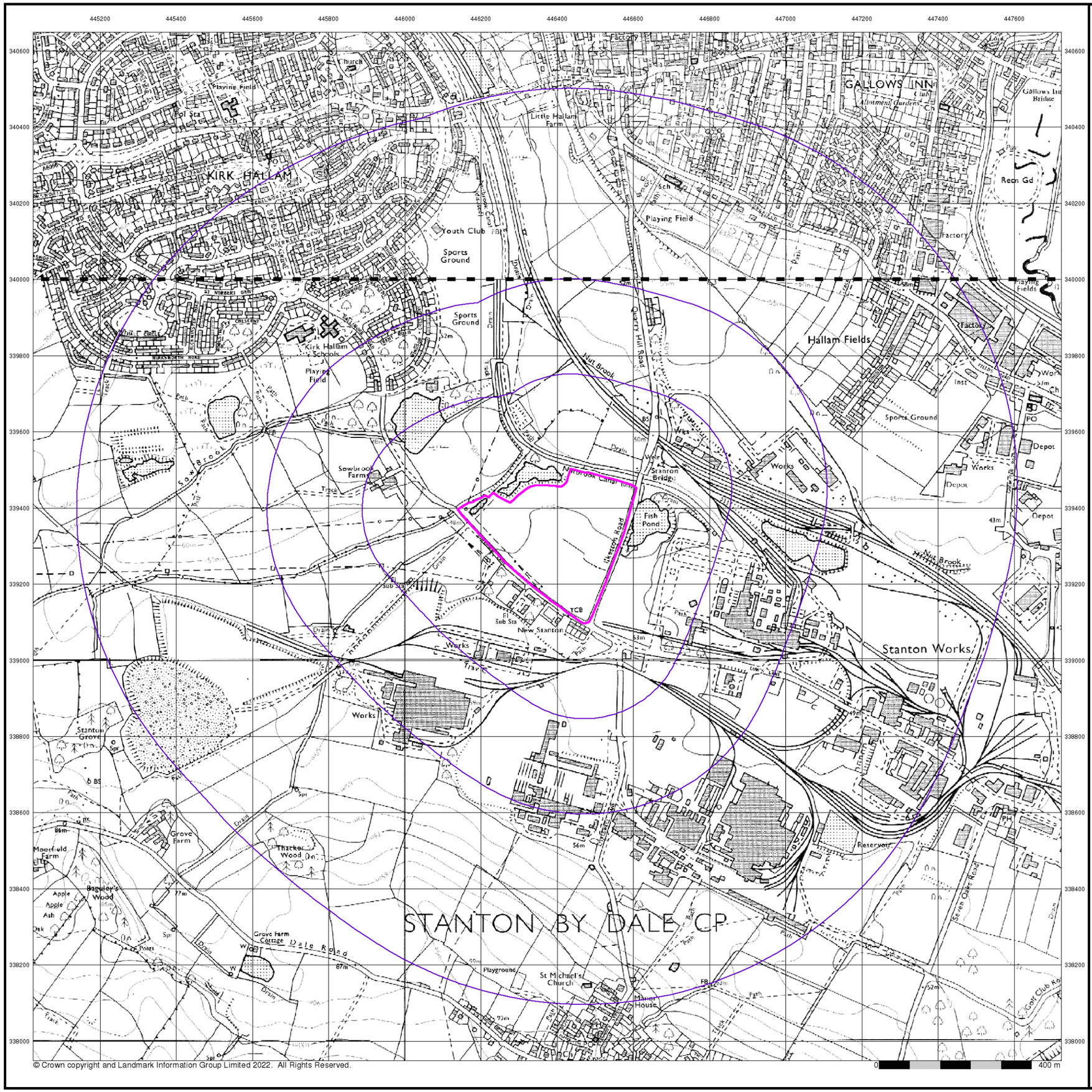

© Crown copyright and Landmark Information Group Limited 2022. All Rights Reserved.

ST Consult
Environmental & Geotechnical

Ordnance Survey Plan

Published 1982 - 1985

Source map scale - 1:10,000

The historical maps shown were reproduced from maps predominantly held at the scale adopted for England, Wales and Scotland in the 1840`s. In 1854 the 1:2,500 scale was adopted for mapping urban areas; these maps were used to update the 1:10,560 maps. The published date given therefore is often some years later than the surveyed date. Before 1938, all OS maps were based on the Cassini Projection, with independent surveys of a single county or group of counties, giving rise to significant inaccuracies in outlying areas. In the late 1940`s, a Provisional Edition was produced, which updated the 1:10,560 mapping from a number of sources. The maps appear unfinished - with all military camps and other strategic sites removed. These maps were initially overprinted with the National Grid. In 1970, the first 1:10,000 maps were produced using the Transverse Mercator Projection. The revision process continued until recently, with new editions appearing every 10 years or so for urban areas.

Map Name(s) and Date(s)

SK44SE
1982
1:10,000

SK43NE
1985
1:10,000

Historical Map - Slice A

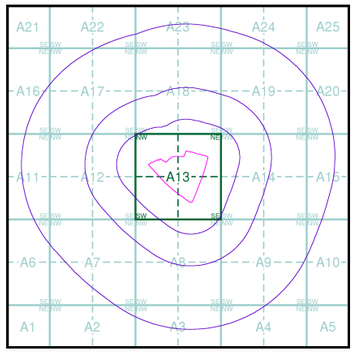

Order Details

Order Number:	289606001_1_1
Customer Ref:	JN1643
National Grid Reference:	446400, 339330
Slice:	A
Site Area (Ha):	10.33
Search Buffer (m):	1000

Site Details

JN1643, Land at Ilkeston Road, Sowbrook Lane, Ilkeston

Landmark INFORMATION GROUP
Tel: 0844 844 9952
Fax: 0844 844 9951
Web: www.envirocheck.co.uk

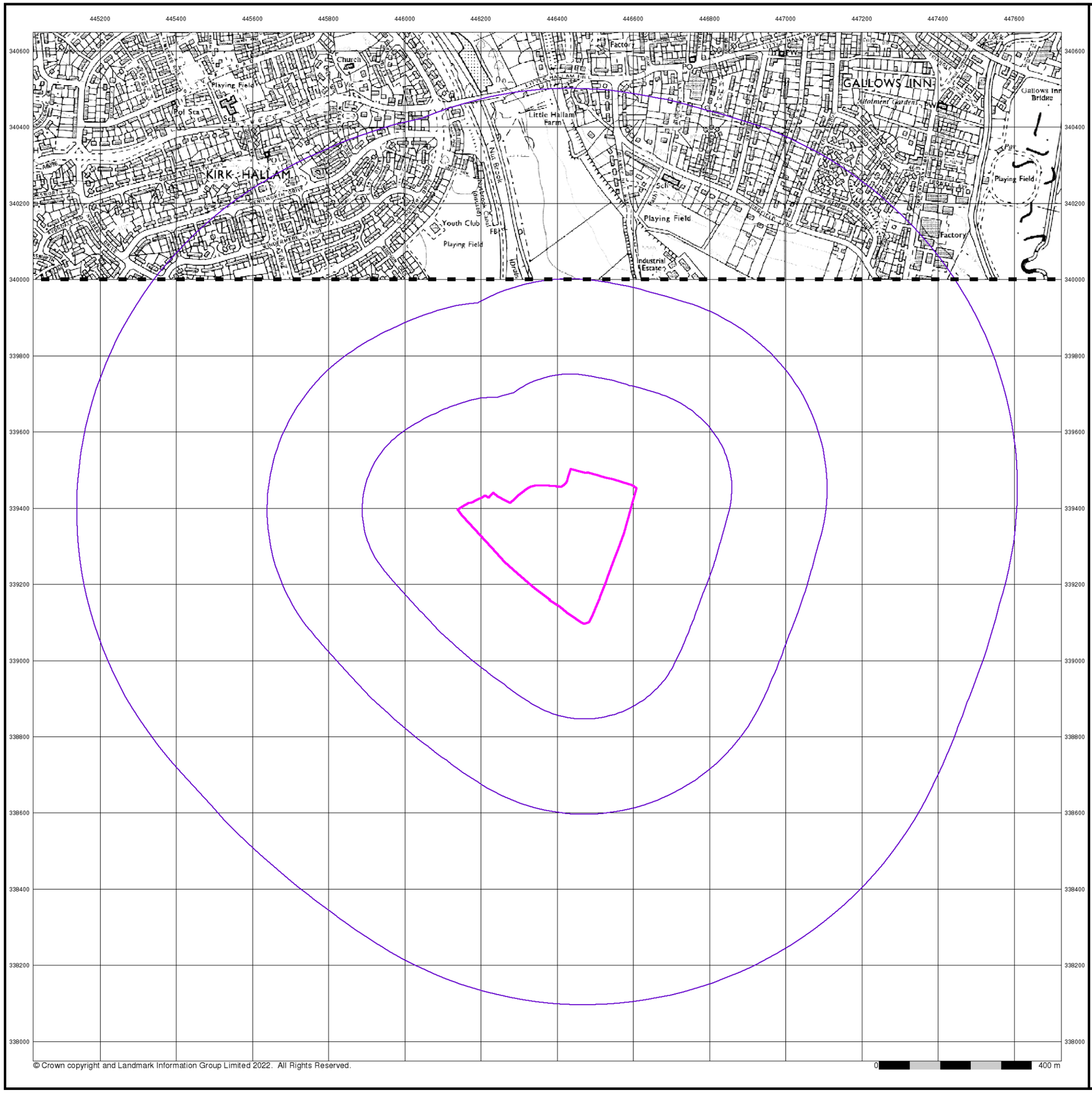

© Crown copyright and Landmark Information Group Limited 2022. All Rights Reserved.

ST Consult
Environmental & Geotechnical

Ordnance Survey Plan

Published 1991

Source map scale - 1:10,000

The historical maps shown were reproduced from maps predominantly held at the scale adopted for England, Wales and Scotland in the 1840`s. In 1854 the 1:2,500 scale was adopted for mapping urban areas; these maps were used to update the 1:10,560 maps. The published date given therefore is often some years later than the surveyed date. Before 1938, all OS maps were based on the Cassini Projection, with independent surveys of a single county or group of counties, giving rise to significant inaccuracies in outlying areas. In the late 1940`s, a Provisional Edition was produced, which updated the 1:10,560 mapping from a number of sources. The maps appear unfinished - with all military camps and other strategic sites removed. These maps were initially overprinted with the National Grid. In 1970, the first 1:10,000 maps were produced using the Transverse Mercator Projection. The revision process continued until recently, with new editions appearing every 10 years or so for urban areas.

Map Name(s) and Date(s)

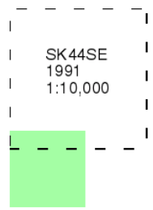

Historical Map - Slice A

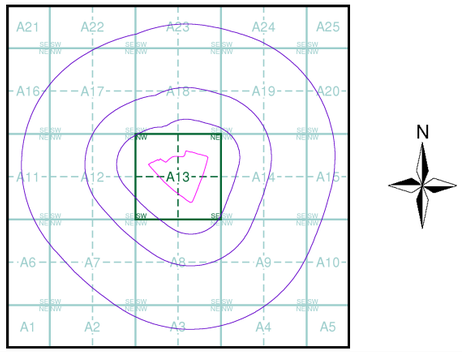

Order Details

Order Number:	289606001_1_1
Customer Ref:	JN1643
National Grid Reference:	446400, 339330
Slice:	A
Site Area (Ha):	10.33
Search Buffer (m):	1000

Site Details

JN1643, Land at Ilkeston Road, Sowbrook Lane, Ilkeston

Landmark INFORMATION GROUP
Tel: 0844 844 9952
Fax: 0844 844 9951
Web: www.envirocheck.co.uk

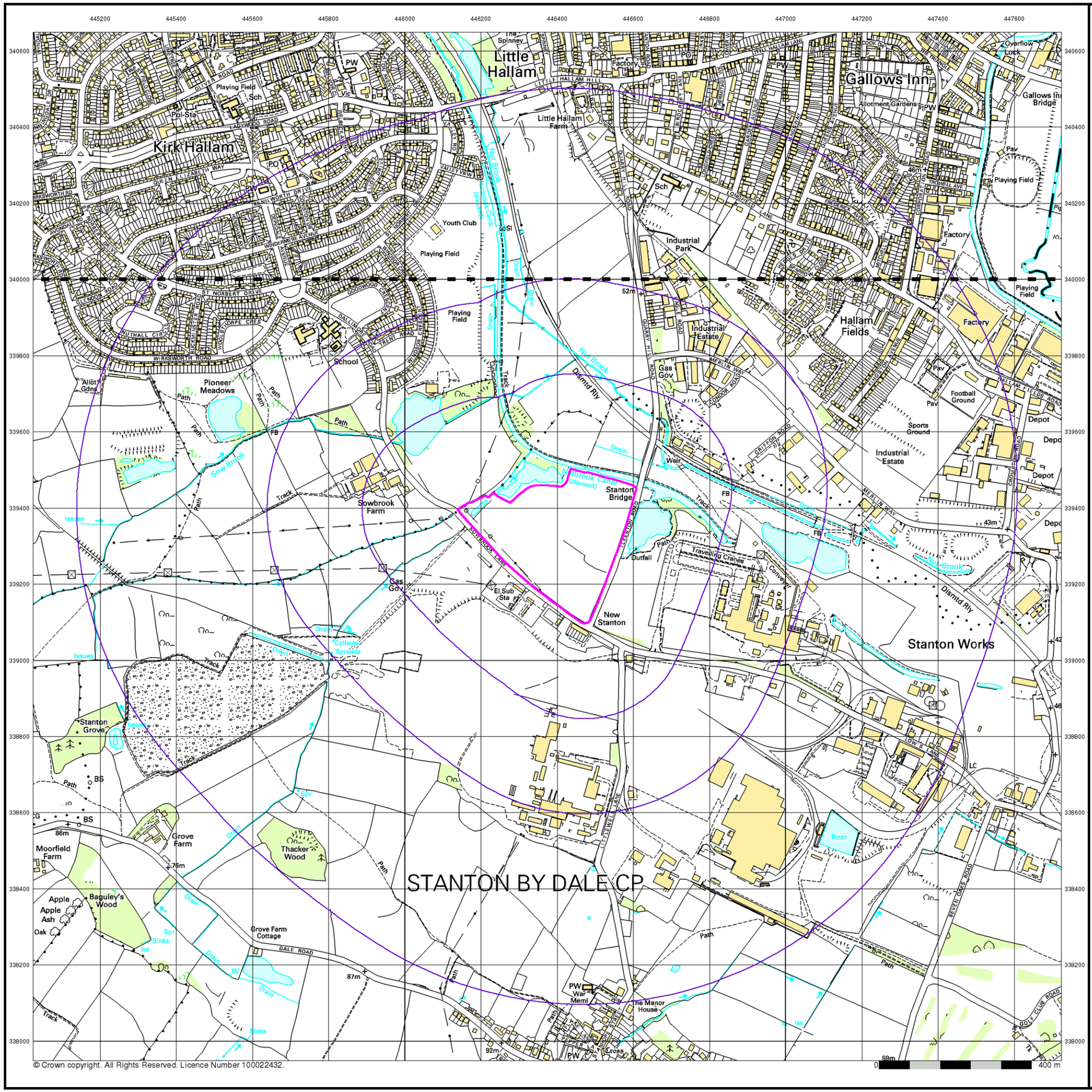

ST Consult
Environmental & Geotechnical

10k Raster Mapping

Published 2000

Source map scale - 1:10,000

The historical maps shown were produced from the Ordnance Survey`s 1:10,000 colour raster mapping. These maps are derived from Landplan which replaced the old 1:10,000 maps originally published in 1970. The data is highly detailed showing buildings, fences and field boundaries as well as all roads, tracks and paths. Road names are also included together with the relevant road number and classification. Boundary information depiction includes county, unitary authority, district, civil parish and constituency.

Map Name(s) and Date(s)

SK44SE
2000
1:10,000

SK43NE
2000
1:10,000

Historical Map - Slice A

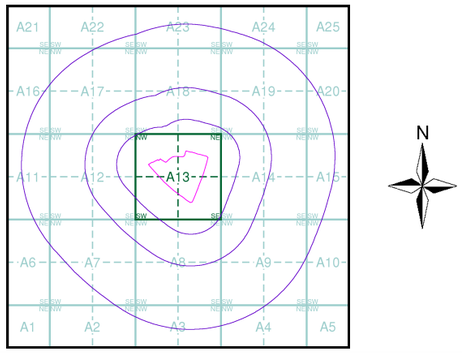

Order Details

Order Number:	289606001_1_1
Customer Ref:	JN1643
National Grid Reference:	446400, 339330
Slice:	A
Site Area (Ha):	10.33
Search Buffer (m):	1000

Site Details

JN1643, Land at Ilkeston Road, Sowbrook Lane, Ilkeston

Landmark INFORMATION GROUP
Tel: 0844 844 9952
Fax: 0844 844 9951
Web: www.envirocheck.co.uk

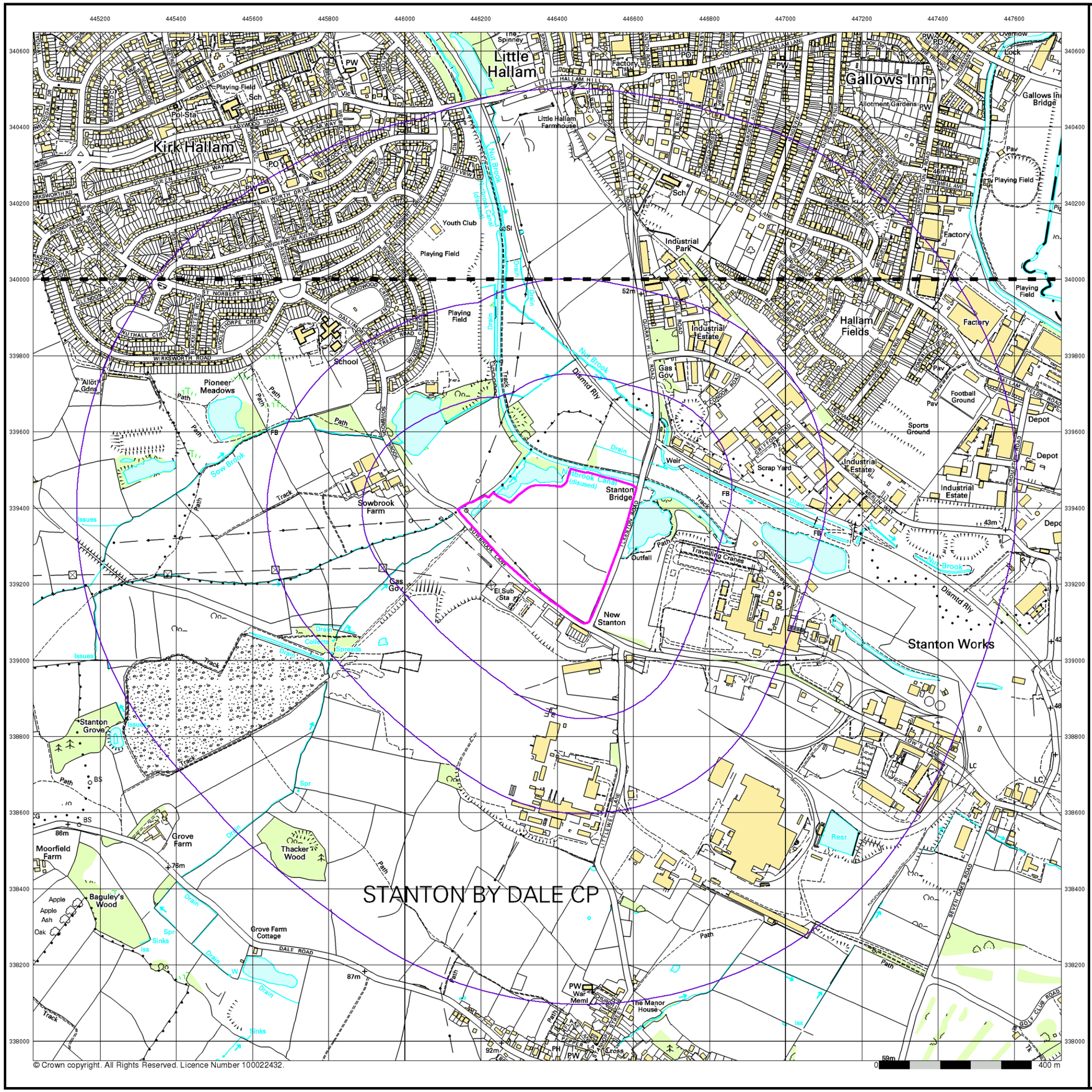

ST Consult
Environmental & Geotechnical

10k Raster Mapping

Published 2006

Source map scale - 1:10,000

The historical maps shown were produced from the Ordnance Survey`s 1:10,000 colour raster mapping. These maps are derived from Landplan which replaced the old 1:10,000 maps originally published in 1970. The data is highly detailed showing buildings, fences and field boundaries as well as all roads, tracks and paths. Road names are also included together with the relevant road number and classification. Boundary information depiction includes county, unitary authority, district, civil parish and constituency.

Map Name(s) and Date(s)

SK44SE
2006
1:10,000

SK43NE
2006
1:10,000

Historical Map - Slice A

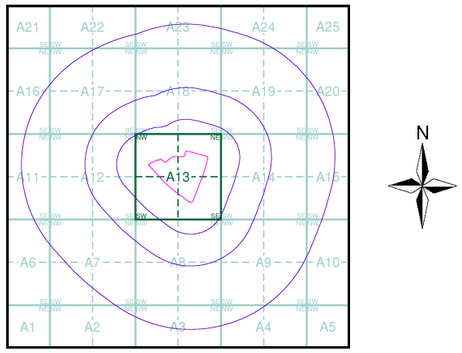

Order Details

Order Number:	289606001_1_1
Customer Ref:	JN1643
National Grid Reference:	446400, 339330
Slice:	A
Site Area (Ha):	10.33
Search Buffer (m):	1000

Site Details

JN1643, Land at Ilkeston Road, Sowbrook Lane, Ilkeston

Landmark INFORMATION GROUP
Tel: 0844 844 9952
Fax: 0844 844 9951
Web: www.envirocheck.co.uk

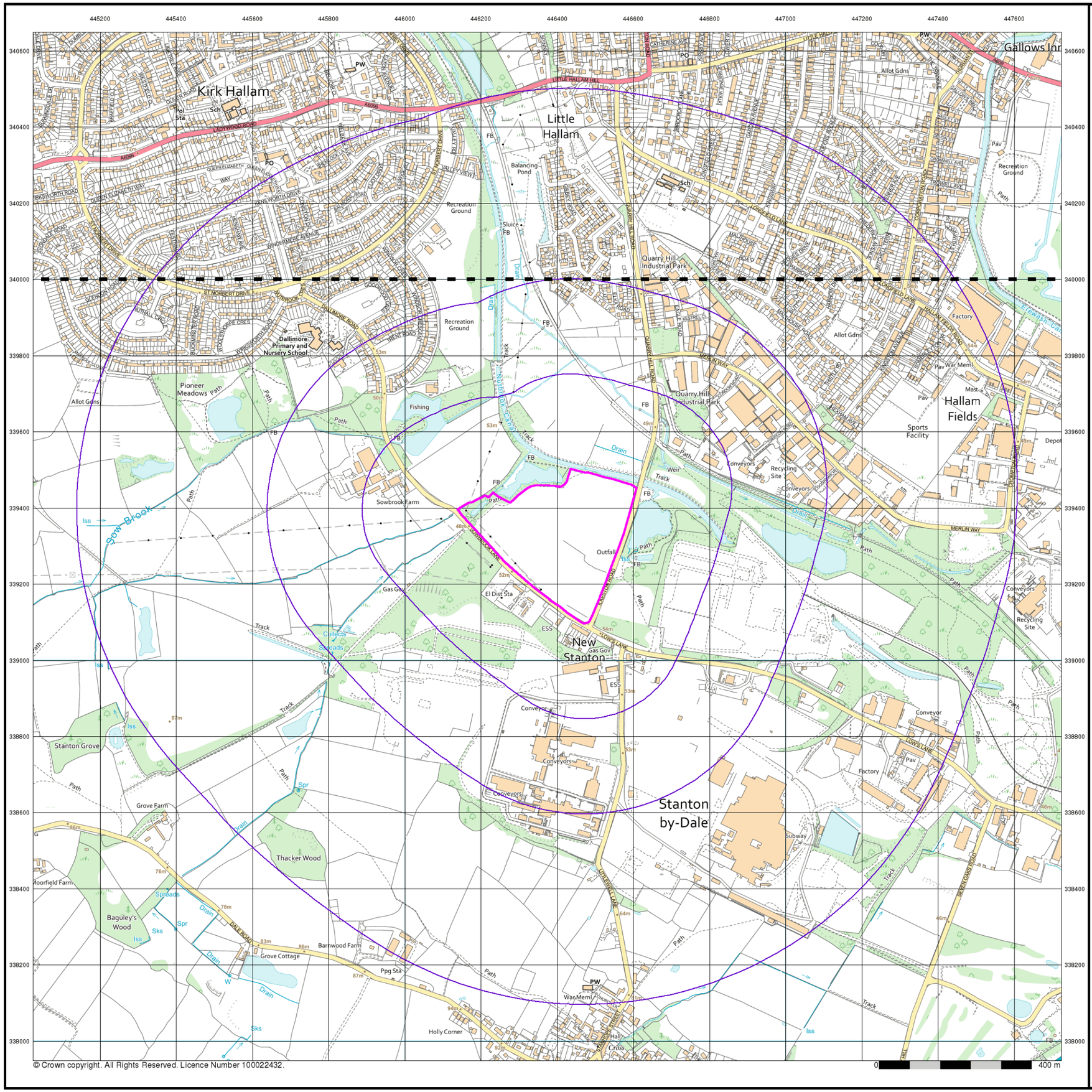

ST Consult
Environmental & Geotechnical

VectorMap Local

Published 2021

Source map scale - 1:10,000

VectorMap Local (Raster) is Ordnance Survey's highest detailed 'backdrop' mapping product. These maps are produced from OS's VectorMap Local, a simple vector dataset at a nominal scale of 1:10,000, covering the whole of Great Britain, that has been designed for creating graphical mapping. OS VectorMap Local is derived from large-scale information surveyed at 1:1250 scale (covering major towns and cities),1:2500 scale (smaller towns, villages and developed rural areas), and 1:10 000 scale (mountain, moorland and river estuary areas).

Map Name(s) and Date(s)

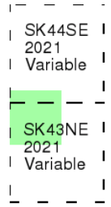

Historical Map - Slice A

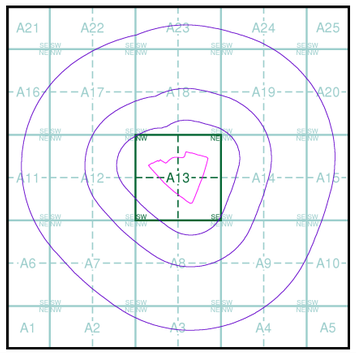

Order Details

Order Number:	289606001_1_1
Customer Ref:	JN1643
National Grid Reference:	446400, 339330
Slice:	A
Site Area (Ha):	10.33
Search Buffer (m):	1000

Site Details

JN1643, Land at Ilkeston Road, Sowbrook Lane, Ilkeston

Landmark INFORMATION GROUP
Tel: 0844 844 9952
Fax: 0844 844 9951
Web: www.envirocheck.co.uk

Historical Mapping Legends

Ordnance Survey County Series and Ordnance Survey Plan 1:2,500

Quarry
Gravel Pit
Sand Pit
Clay Pit
Shingle
Refuse Heap
Sloping Masonry
Flat Rock
Marsh
Reeds
Osiers
Rough Pasture
Furze
Wood
Mixed Wood
Brushwood
Orchard
Fir
Ford
Stepping Stones
Ferry
Waterfall
Lock
Trig. Station
507 Altitude at Trig. Station
B.M.325·9 Bench Mark
342 Surface Level
Arrow denotes flow of water
Antiquities (site of)
Cutting
Embankment
Railway crossing Road
Level Crossing
Road crossing Railway
Railway crossing River or Canal
Road over single stream
Road over River or Canal
County Boundary (Geographical)
County & Civil Parish Boundary
Administrative County & Civil Parish Boundary
Co. Boro. Bdy. County Borough Boundary (England)
Co. Burgh Bdy. County Burgh Boundary (Scotland)

B P B S	Boundary Post or Stone	P.C.B	Police Call Box
B.R.	Bridle Road	P	Pump
E.P	Electricity Pylon	S.P	Signal Post
F.B.	Foot Bridge	St.	Sluice
F.P.	Foot Path	Sp.	Spring
G.P	Guide Post or Board	T.C.B	Telephone Call Box
M.S	Mile Stone	Tr.	Trough
M.P M.R	Mooring Post or Ring	W	Well

Ordnance Survey Plan, Additional SIMs and Supply of Unpublished Survey Information 1:2,500 and 1:1,250

Inactive Quarry, Chalk Pit or Clay Pit
Active Quarry, Chalk Pit or Clay Pit
Rock
Boulders
Cliff
Slopes
Top
Roofed Building
Glazed Roof Building
Sloping Masonry
Archway
Non-Coniferous Tree (surveyed)
Coniferous Tree (surveyed)
Non-Coniferous Trees (not surveyed)
Coniferous Trees (not surveyed)
Orchard Tree
Scrub
Bracken
Coppice, Osier
Reeds
Marsh, Saltings
Rough Grassland
Heath
Culvert
Direction of water flow
Bench Mark
Antiquity (site of)
Cave Entrance
Triangulation Station
Electricity Pylon
Electricity Transmission Line
County Boundary (Geographical)
County & Civil Parish Boundary
Civil Parish Boundary
Admin. County or County Bor. Boundary
L B Bdy London Borough Boundary
Symbol marking point where boundary mereing changes

BH	Beer House	P	Pillar, Pole or Post
BP, BS	Boundary Post or Stone	PO	Post Office
Cn, C	Capstan, Crane	PC	Public Convenience
Chy	Chimney	PH	Public House
D Fn	Drinking Fountain	Pp	Pump
El P	Electricity Pillar or Post	SB, S Br	Signal Box or Bridge
FAP	Fire Alarm Pillar	SP, SL	Signal Post or Light
FB	Foot Bridge	Spr	Spring
GP	Guide Post	Tk	Tank or Track
H	Hydrant or Hydraulic	TCB	Telephone Call Box
LC	Level Crossing	TCP	Telephone Call Post
MH	Manhole	Tr	Trough
MP	Mile Post or Mooring Post	Wr Pt, Wr T	Water Point, Water Tap
MS	Mile Stone	W	Well
NTL	Normal Tidal Limit	Wd Pp	Wind Pump

Large-Scale National Grid Data 1:2,500 and 1:1,250

Cliff
Slopes
Top
Rock
Rock (scattered)
Boulders
Boulders (scattered)
Positioned Boulder
Scree
Non-Coniferous Tree (surveyed)
Coniferous Tree (surveyed)
Non-Coniferous Trees (not surveyed)
Coniferous Trees (not surveyed)
Orchard Tree
Scrub
Bracken
Coppice, Osier
Reeds
Marsh, Saltings
Rough Grassland
Heath
Culvert
Direction of water flow
Triangulation Station
Antiquity (site of)
Electricity Transmission Line
Electricity Pylon
BM 231.60m Bench Mark
Buildings with Building Seed
Roofed Building
Glazed Roof Building
Civil parish/community boundary
District boundary
County boundary
Boundary post/stone
Boundary mereing symbol (note: these always appear in opposed pairs or groups of three)

Bks	Barracks	P	Pillar, Pole or Post
Bty	Battery	PO	Post Office
Cemy	Cemetery	PC	Public Convenience
Chy	Chimney	Pp	Pump
Cis	Cistern	Ppg Sta	Pumping Station
Dismtd Rly	Dismantled Railway	PW	Place of Worship
El Gen Sta	Electricity Generating Station	Sewage Ppg Sta	Sewage Pumping Station
El P	Electricity Pole, Pillar	SB, S Br	Signal Box or Bridge
El Sub Sta	Electricity Sub Station	SP, SL	Signal Post or Light
FB	Filter Bed	Spr	Spring
Fn / D Fn	Fountain / Drinking Ftn.	Tk	Tank or Track
Gas Gov	Gas Valve Compound	Tr	Trough
GVC	Gas Governer	Wd Pp	Wind Pump
GP	Guide Post	Wr Pt, Wr T	Water Point, Water Tap
MH	Manhole	Wks	Works (building or area)
MP, MS	Mile Post or Mile Stone	W	Well

ST Consult
Environmental & Geotechnical

Historical Mapping & Photography included:

Mapping Type	Scale	Date	Pg
Derbyshire	1:2,500	1881 - 1885	2
Derbyshire	1:2,500	1900	3
Derbyshire	1:2,500	1914	4
Derbyshire	1:2,500	1937 - 1938	5
Ordnance Survey Plan	1:1,250	1959	6
Ordnance Survey Plan	1:2,500	1960	7
Ordnance Survey Plan	1:1,250	1968 - 1975	8
Ordnance Survey Plan	1:2,500	1970	9
Additional SIMs	1:1,250	1983 - 1988	10
Additional SIMs	1:1,250	1988	11
Additional SIMs	1:1,250	1989	12
Large-Scale National Grid Data	1:1,250	1993	13
Large-Scale National Grid Data	1:1,250	1994	14
Historical Aerial Photography	1:2,500	2000	15

Historical Map - Segment A13

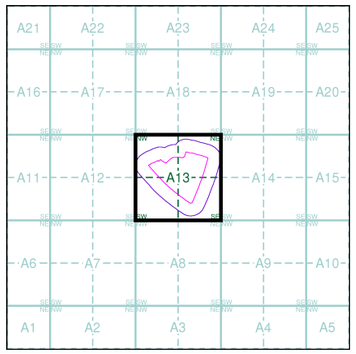

Order Details

Order Number: 289606001_1_1
Customer Ref: JN1643
National Grid Reference: 446400, 339330
Slice: A
Site Area (Ha): 10.33
Search Buffer (m): 100

Site Details

JN1643, Land at Ilkeston Road, Sowbrook Lane, Ilkeston

Landmark INFORMATION GROUP
Tel: 0844 844 9952
Fax: 0844 844 9951
Web: www.envirocheck.co.uk

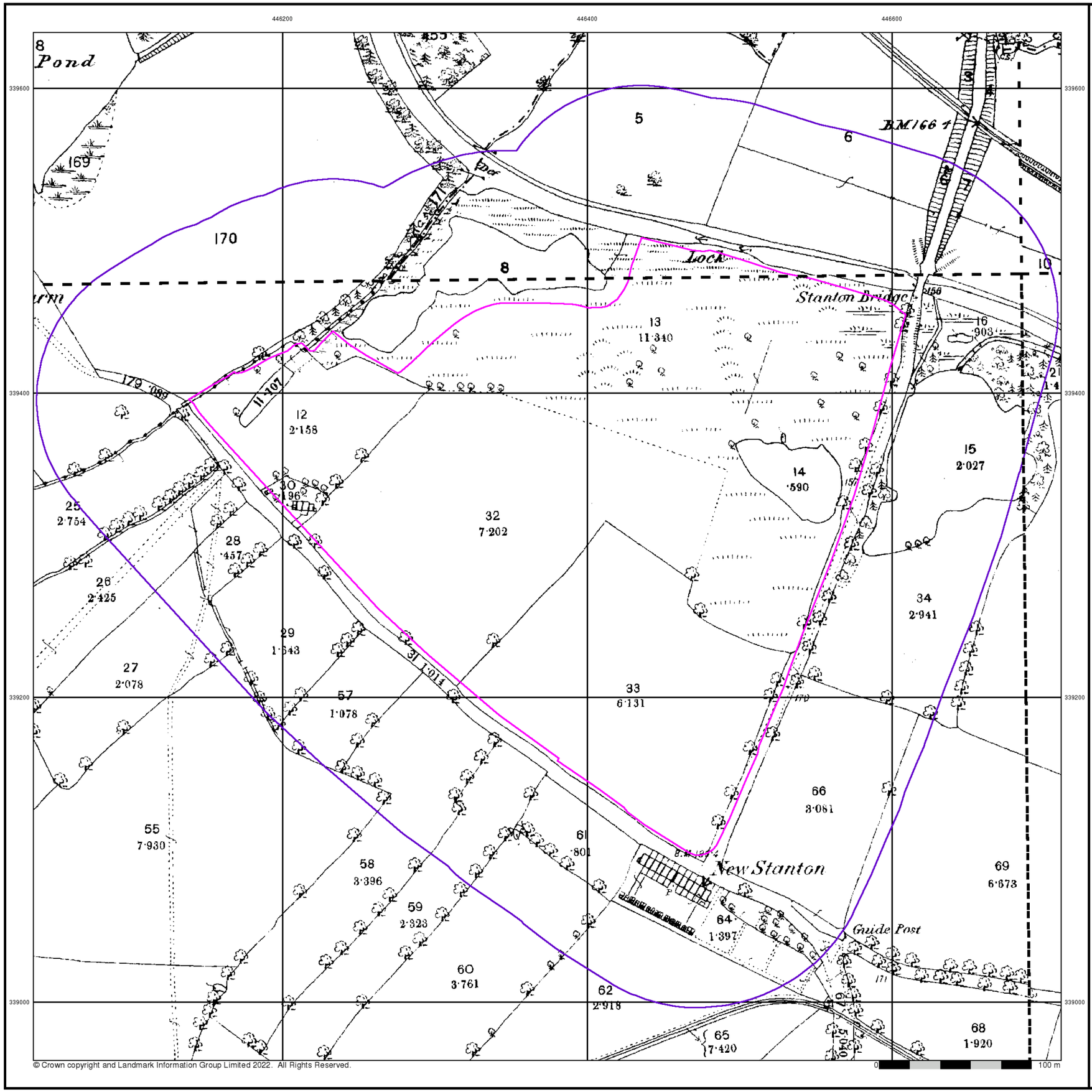

© Crown copyright and Landmark Information Group Limited 2022. All Rights Reserved.

ST Consult
Environmental & Geotechnical

Derbyshire

Published 1881 - 1885

Source map scale - 1:2,500

The historical maps shown were reproduced from maps predominantly held at the scale adopted for England, Wales and Scotland in the 1840`s. In 1854 the 1:2,500 scale was adopted for mapping urban areas and by 1896 it covered the whole of what were considered to be the cultivated parts of Great Britain. The published date given below is often some years later than the surveyed date. Before 1938, all OS maps were based on the Cassini Projection, with independent surveys of a single county or group of counties, giving rise to significant inaccuracies in outlying areas.

Map Name(s) and Date(s)

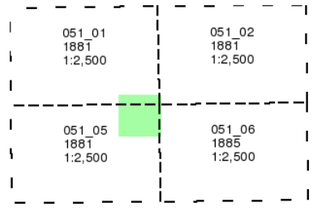

Historical Map - Segment A13

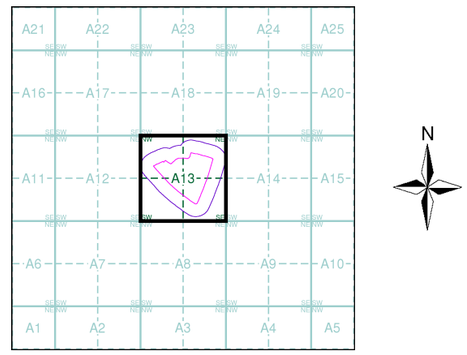

Order Details

Order Number:	289606001_1_1
Customer Ref:	JN1643
National Grid Reference:	446400, 339330
Slice:	A
Site Area (Ha):	10.33
Search Buffer (m):	100

Site Details

JN1643, Land at Ilkeston Road, Sowbrook Lane, Ilkeston

Landmark INFORMATION GROUP
Tel: 0844 844 9952
Fax: 0844 844 9951
Web: www.envirocheck.co.uk

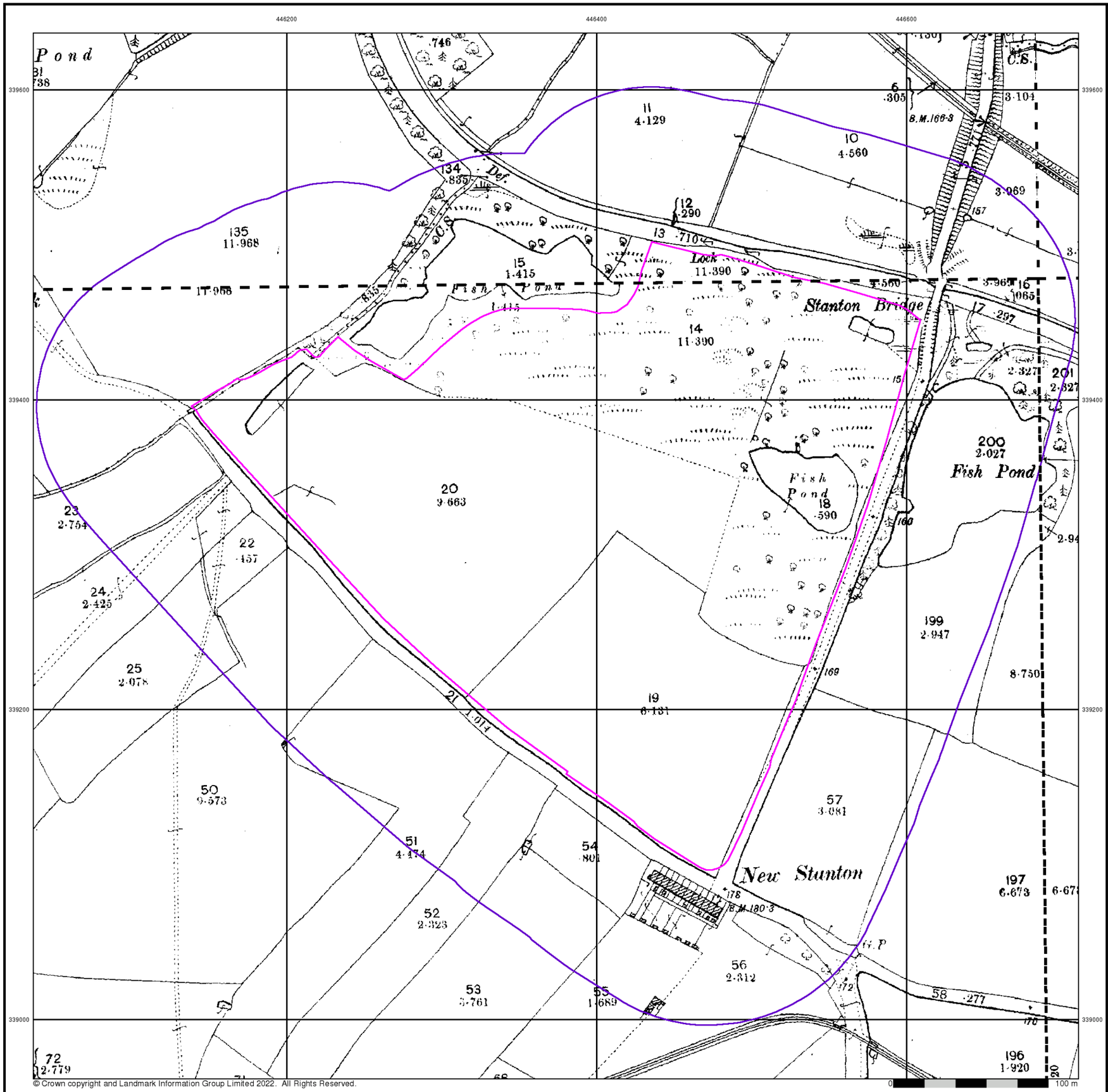

© Crown copyright and Landmark Information Group Limited 2022. All Rights Reserved.

ST Consult
Environmental & Geotechnical

Derbyshire

Published 1900

Source map scale - 1:2,500

The historical maps shown were reproduced from maps predominantly held at the scale adopted for England, Wales and Scotland in the 1840`s. In 1854 the 1:2,500 scale was adopted for mapping urban areas and by 1896 it covered the whole of what were considered to be the cultivated parts of Great Britain. The published date given below is often some years later than the surveyed date. Before 1938, all OS maps were based on the Cassini Projection, with independent surveys of a single county or group of counties, giving rise to significant inaccuracies in outlying areas.

Map Name(s) and Date(s)

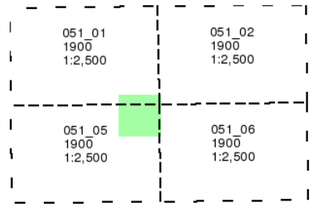

Historical Map - Segment A13

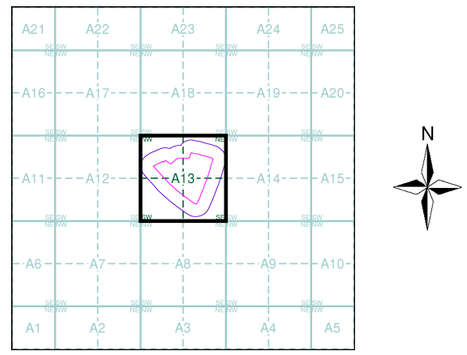

Order Details

Order Number:	289606001_1_1
Customer Ref:	JN1643
National Grid Reference:	446400, 339330
Slice:	A
Site Area (Ha):	10.33
Search Buffer (m):	100

Site Details

JN1643, Land at Ilkeston Road, Sowbrook Lane, Ilkeston

Landmark INFORMATION GROUP
Tel: 0844 844 9952
Fax: 0844 844 9951
Web: www.envirocheck.co.uk

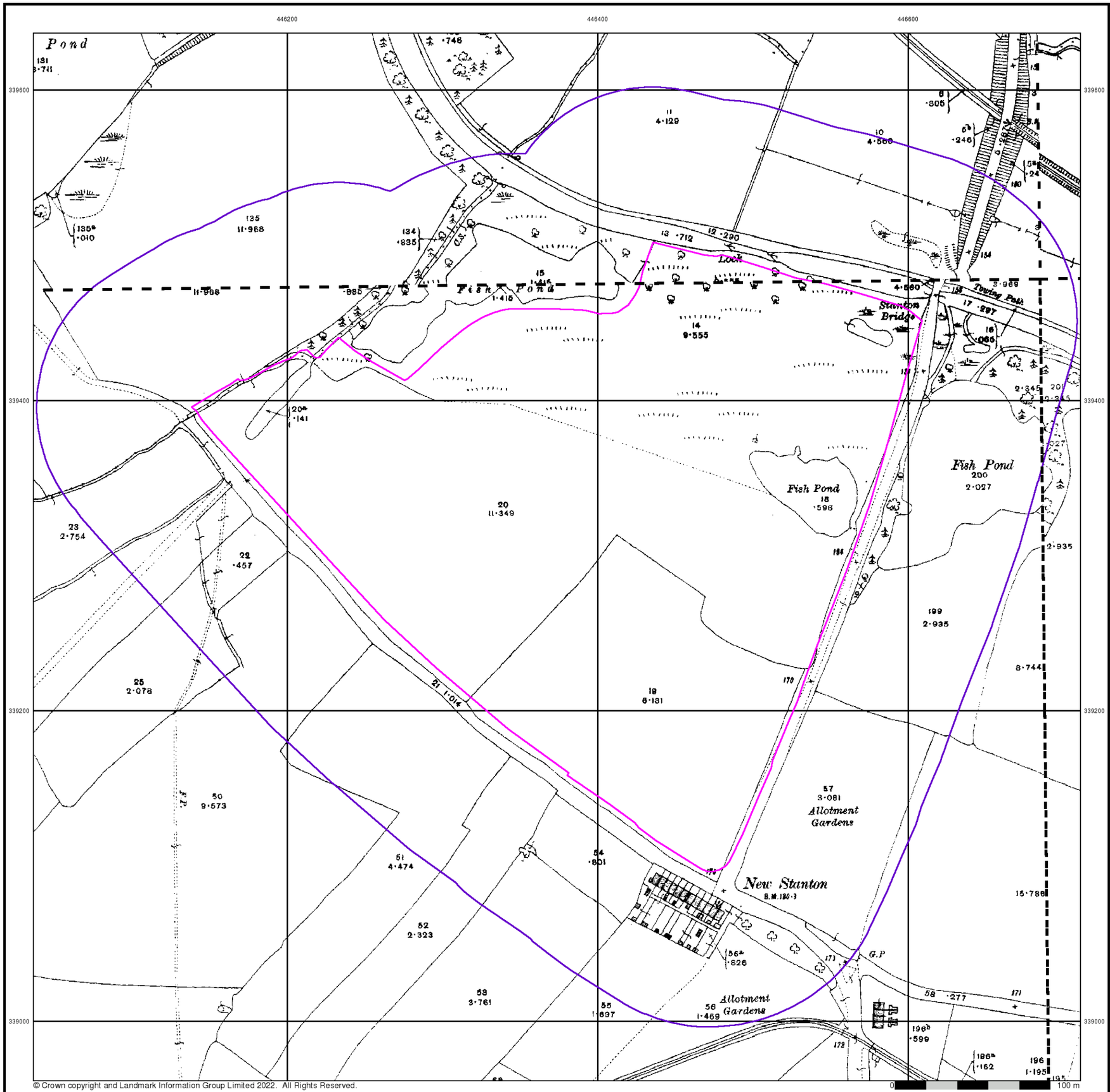

© Crown copyright and Landmark Information Group Limited 2022. All Rights Reserved.

ST Consult
Environmental & Geotechnical

Derbyshire

Published 1914

Source map scale - 1:2,500

The historical maps shown were reproduced from maps predominantly held at the scale adopted for England, Wales and Scotland in the 1840`s. In 1854 the 1:2,500 scale was adopted for mapping urban areas and by 1896 it covered the whole of what were considered to be the cultivated parts of Great Britain. The published date given below is often some years later than the surveyed date. Before 1938, all OS maps were based on the Cassini Projection, with independent surveys of a single county or group of counties, giving rise to significant inaccuracies in outlying areas.

Map Name(s) and Date(s)

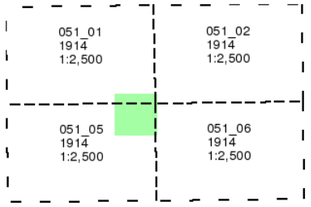

Historical Map - Segment A13

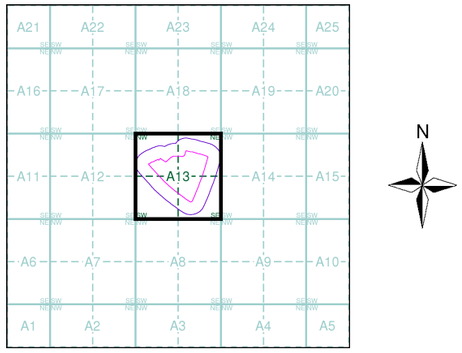

Order Details

Order Number:	289606001_1_1
Customer Ref:	JN1643
National Grid Reference:	446400, 339330
Slice:	A
Site Area (Ha):	10.33
Search Buffer (m):	100

Site Details

JN1643, Land at Ilkeston Road, Sowbrook Lane, Ilkeston

Landmark INFORMATION GROUP
Tel: 0844 844 9952
Fax: 0844 844 9951
Web: www.envirocheck.co.uk

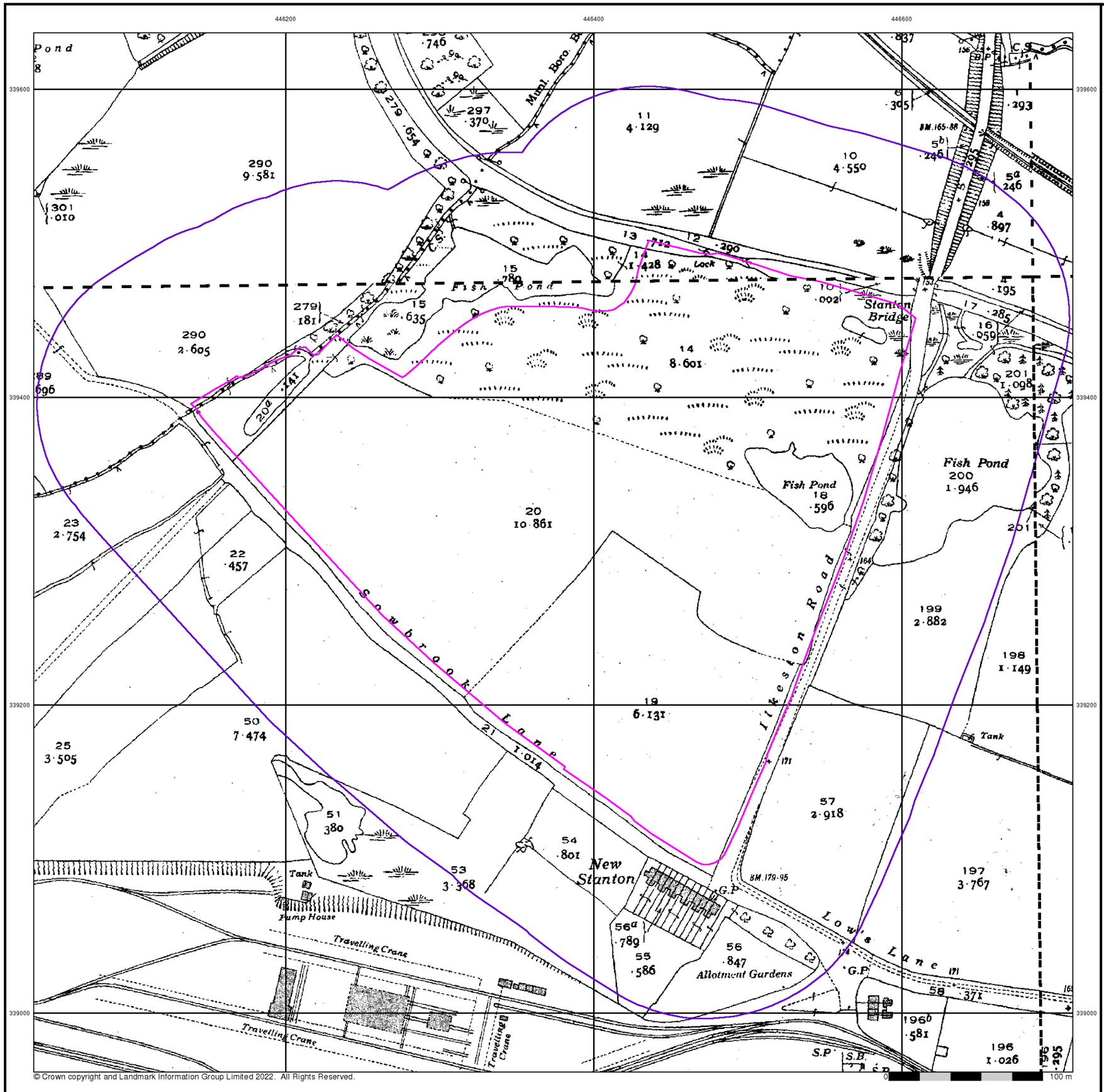

© Crown copyright and Landmark Information Group Limited 2022. All Rights Reserved.

ST Consult
Environmental & Geotechnical

Derbyshire

Published 1937 - 1938

Source map scale - 1:2,500

The historical maps shown were reproduced from maps predominantly held at the scale adopted for England, Wales and Scotland in the 1840`s. In 1854 the 1:2,500 scale was adopted for mapping urban areas and by 1896 it covered the whole of what were considered to be the cultivated parts of Great Britain. The published date given below is often some years later than the surveyed date. Before 1938, all OS maps were based on the Cassini Projection, with independent surveys of a single county or group of counties, giving rise to significant inaccuracies in outlying areas.

Map Name(s) and Date(s)

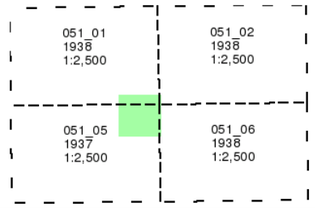

Historical Map - Segment A13

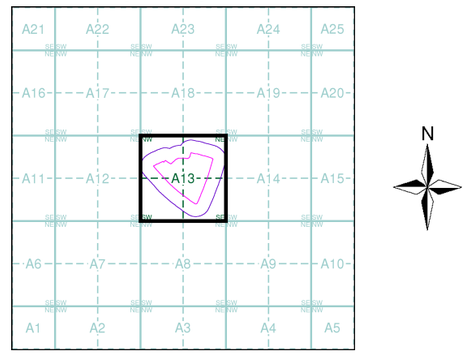

Order Details

Order Number:	289606001_1_1
Customer Ref:	JN1643
National Grid Reference:	446400, 339330
Slice:	A
Site Area (Ha):	10.33
Search Buffer (m):	100

Site Details

JN1643, Land at Ilkeston Road, Sowbrook Lane, Ilkeston

Landmark INFORMATION GROUP
Tel: 0844 844 9952
Fax: 0844 844 9951
Web: www.envirocheck.co.uk

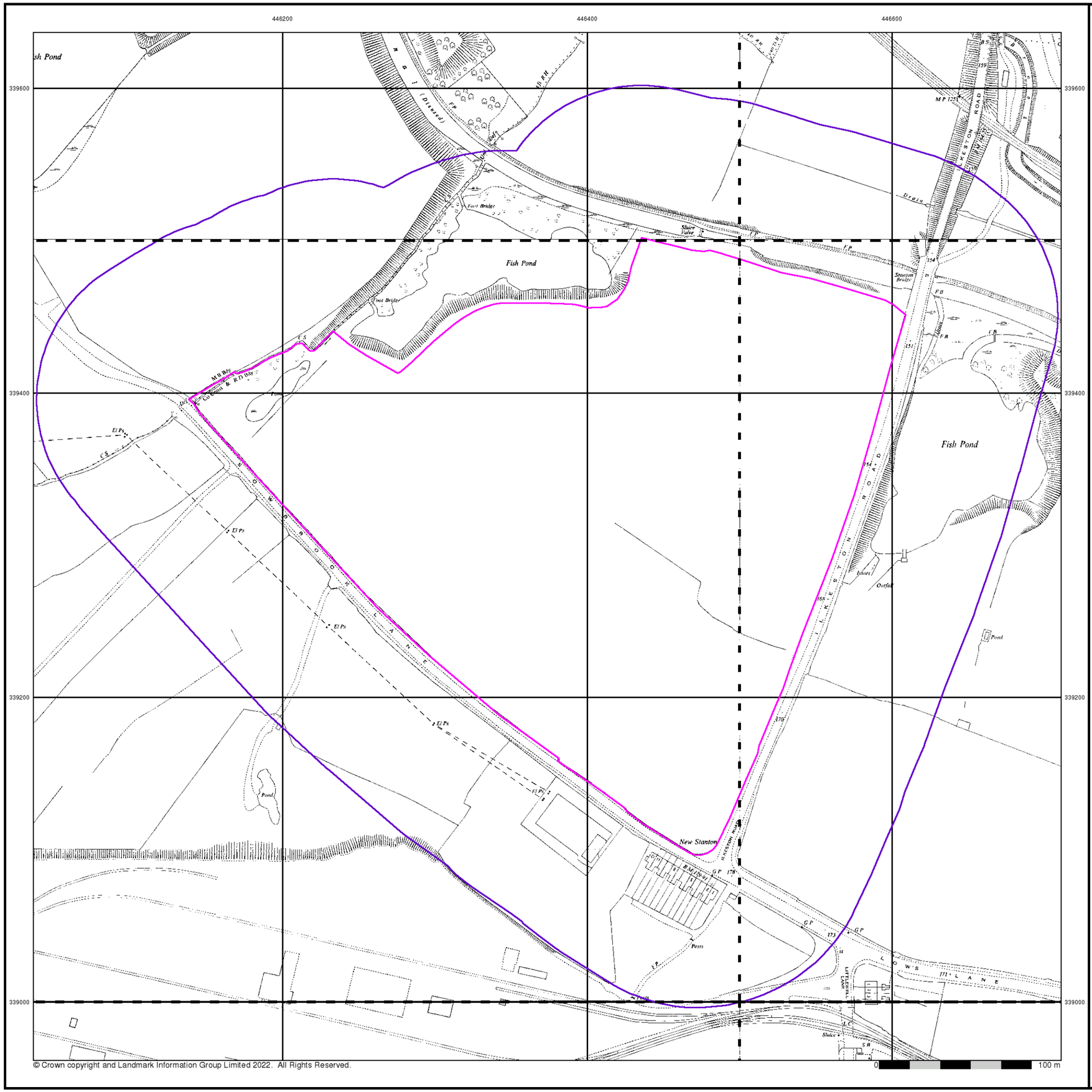

© Crown copyright and Landmark Information Group Limited 2022. All Rights Reserved.

ST Consult
Environmental & Geotechnical

Ordnance Survey Plan

Published 1959

Source map scale - 1:1,250

The historical maps shown were reproduced from maps predominantly held at the scale adopted for England, Wales and Scotland in the 1840`s. In 1854 the 1:2,500 scale was adopted for mapping urban areas and by 1896 it covered the whole of what were considered to be the cultivated parts of Great Britain. The published date given below is often some years later than the surveyed date. Before 1938, all OS maps were based on the Cassini Projection, with independent surveys of a single county or group of counties, giving rise to significant inaccuracies in outlying areas.

Map Name(s) and Date(s)



Historical Map - Segment A13

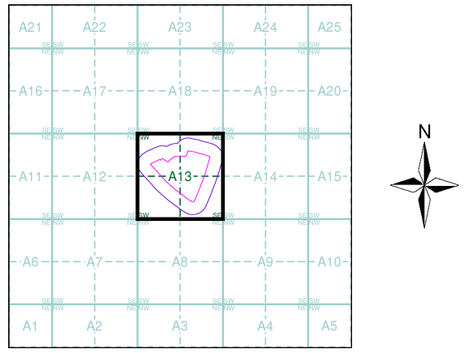

Order Details

Order Number:	289606001_1_1
Customer Ref:	JN1643
National Grid Reference:	446400, 339330
Slice:	A
Site Area (Ha):	10.33
Search Buffer (m):	100

Site Details

JN1643, Land at Ilkeston Road, Sowbrook Lane, Ilkeston

Landmark INFORMATION GROUP
Tel: 0844 844 9952
Fax: 0844 844 9951
Web: www.envirocheck.co.uk

© Crown copyright and Landmark Information Group Limited 2022. All Rights Reserved.

ST Consult
Environmental & Geotechnical

Ordnance Survey Plan

Published 1960

Source map scale - 1:2,500

The historical maps shown were reproduced from maps predominantly held at the scale adopted for England, Wales and Scotland in the 1840`s. In 1854 the 1:2,500 scale was adopted for mapping urban areas and by 1896 it covered the whole of what were considered to be the cultivated parts of Great Britain. The published date given below is often some years later than the surveyed date. Before 1938, all OS maps were based on the Cassini Projection, with independent surveys of a single county or group of counties, giving rise to significant inaccuracies in outlying areas.

Map Name(s) and Date(s)

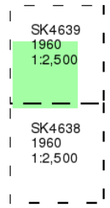

Historical Map - Segment A13

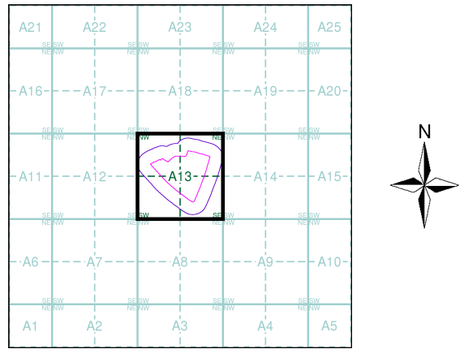

Order Details

Order Number:	289606001_1_1
Customer Ref:	JN1643
National Grid Reference:	446400, 339330
Slice:	A
Site Area (Ha):	10.33
Search Buffer (m):	100

Site Details

JN1643, Land at Ilkeston Road, Sowbrook Lane, Ilkeston

Landmark INFORMATION GROUP
Tel: 0844 844 9952
Fax: 0844 844 9951
Web: www.envirocheck.co.uk

© Crown copyright and Landmark Information Group Limited 2022. All Rights Reserved.

ST Consult
Environmental & Geotechnical

Ordnance Survey Plan

Published 1968 - 1975

Source map scale - 1:1,250

The historical maps shown were reproduced from maps predominantly held at the scale adopted for England, Wales and Scotland in the 1840`s. In 1854 the 1:2,500 scale was adopted for mapping urban areas and by 1896 it covered the whole of what were considered to be the cultivated parts of Great Britain. The published date given below is often some years later than the surveyed date. Before 1938, all OS maps were based on the Cassini Projection, with independent surveys of a single county or group of counties, giving rise to significant inaccuracies in outlying areas.

Map Name(s) and Date(s)



Historical Map - Segment A13

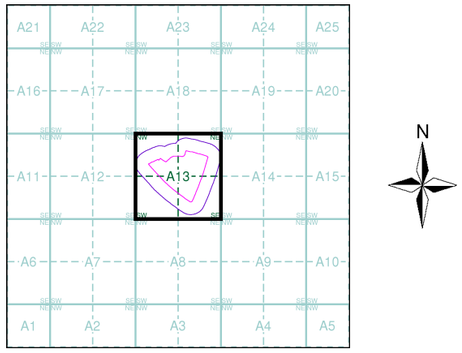

Order Details

Order Number:	289606001_1_1
Customer Ref:	JN1643
National Grid Reference:	446400, 339330
Slice:	A
Site Area (Ha):	10.33
Search Buffer (m):	100

Site Details

JN1643, Land at Ilkeston Road, Sowbrook Lane, Ilkeston

Landmark INFORMATION GROUP
Tel: 0844 844 9952
Fax: 0844 844 9951
Web: www.envirocheck.co.uk

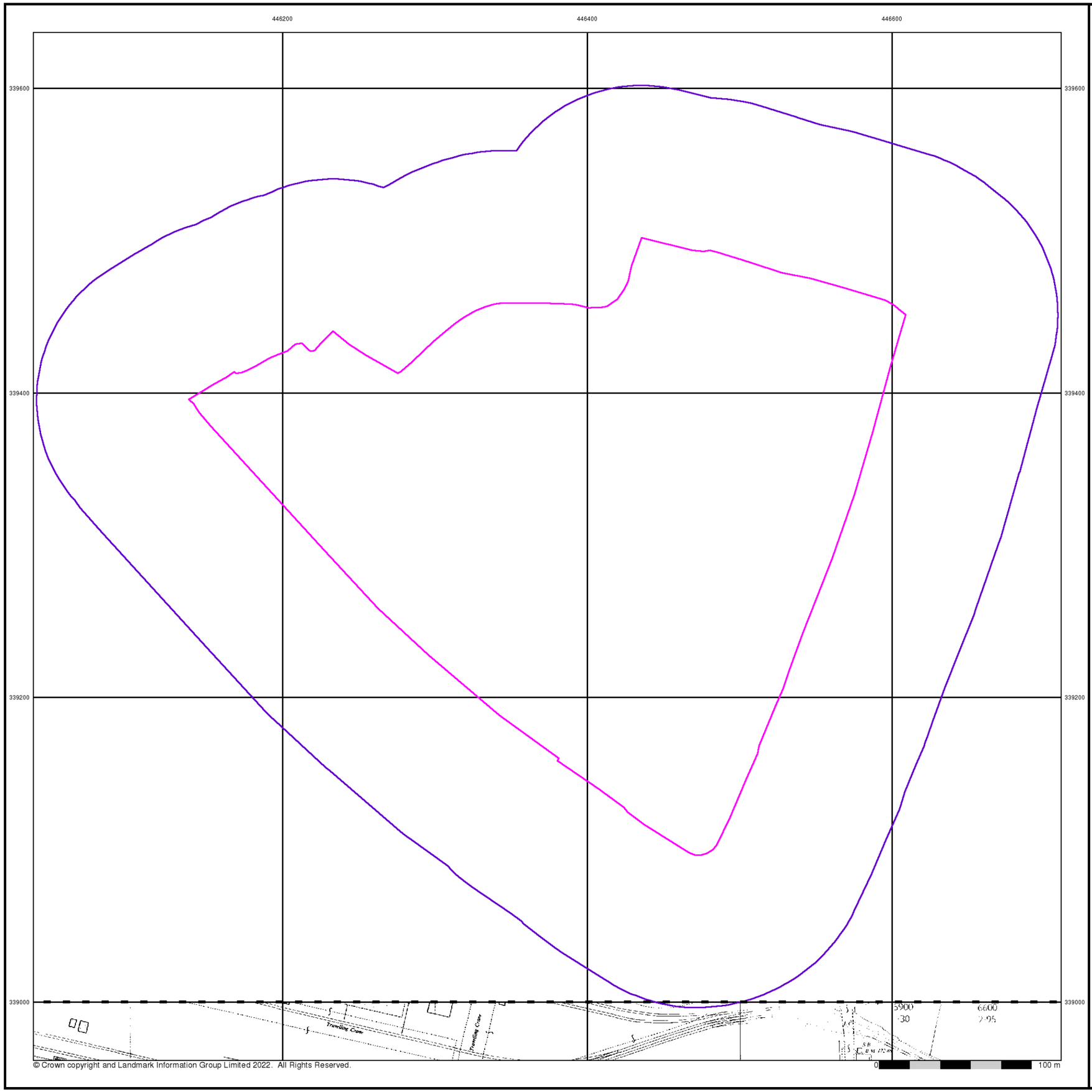

© Crown copyright and Landmark Information Group Limited 2022. All Rights Reserved.

ST Consult
Environmental & Geotechnical

Ordnance Survey Plan

Published 1970

Source map scale - 1:2,500

The historical maps shown were reproduced from maps predominantly held at the scale adopted for England, Wales and Scotland in the 1840`s. In 1854 the 1:2,500 scale was adopted for mapping urban areas and by 1896 it covered the whole of what were considered to be the cultivated parts of Great Britain. The published date given below is often some years later than the surveyed date. Before 1938, all OS maps were based on the Cassini Projection, with independent surveys of a single county or group of counties, giving rise to significant inaccuracies in outlying areas.

Map Name(s) and Date(s)



Historical Map - Segment A13

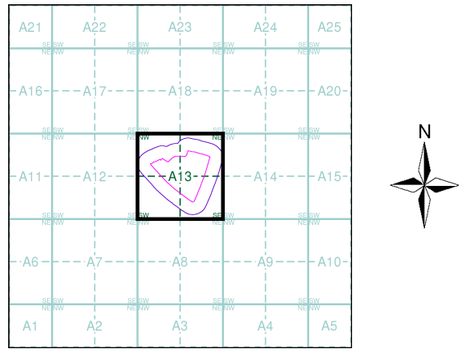

Order Details

Order Number:	289606001_1_1
Customer Ref:	JN1643
National Grid Reference:	446400, 339330
Slice:	A
Site Area (Ha):	10.33
Search Buffer (m):	100

Site Details

JN1643, Land at Ilkeston Road, Sowbrook Lane, Ilkeston

Landmark INFORMATION GROUP
Tel: 0844 844 9952
Fax: 0844 844 9951
Web: www.envirocheck.co.uk

© Crown copyright and Landmark Information Group Limited 2022. All Rights Reserved.

ST Consult
Environmental & Geotechnical

Additional SIMs

Published 1983 - 1988

Source map scale - 1:1,250

The SIM cards (Ordnance Survey's `Survey of Information on Microfilm') are further, minor editions of mapping which were produced and published in between the main editions as an area was updated. They date from 1947 to 1994, and contain detailed information on buildings, roads and land-use. These maps were produced at both 1:2,500 and 1:1,250 scales.

Map Name(s) and Date(s)

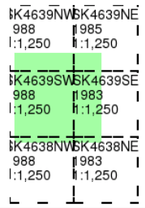

Historical Map - Segment A13

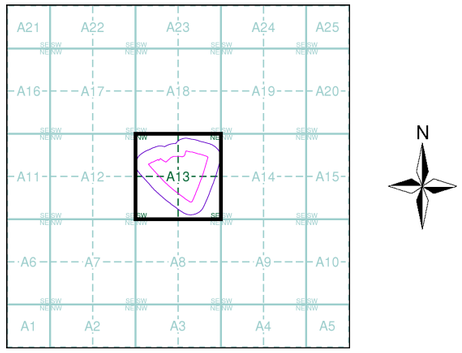

Order Details

Order Number:	289606001_1_1
Customer Ref:	JN1643
National Grid Reference:	446400, 339330
Slice:	A
Site Area (Ha):	10.33
Search Buffer (m):	100

Site Details

JN1643, Land at Ilkeston Road, Sowbrook Lane, Ilkeston

Landmark INFORMATION GROUP
Tel: 0844 844 9952
Fax: 0844 844 9951
Web: www.envirocheck.co.uk

© Crown copyright and Landmark Information Group Limited 2022. All Rights Reserved.

ST Consult
Environmental & Geotechnical

Additional SIMs

Published 1988

Source map scale - 1:1,250

The SIM cards (Ordnance Survey's `Survey of Information on Microfilm') are further, minor editions of mapping which were produced and published in between the main editions as an area was updated. They date from 1947 to 1994, and contain detailed information on buildings, roads and land-use. These maps were produced at both 1:2,500 and 1:1,250 scales.

Map Name(s) and Date(s)

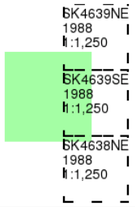

Historical Map - Segment A13

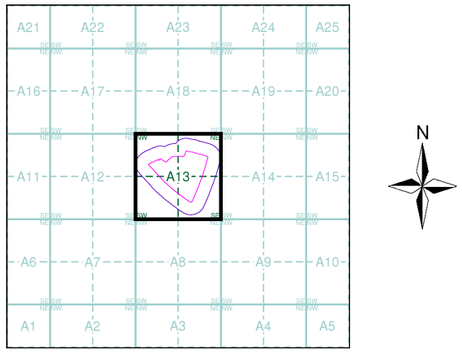

Order Details

Order Number:	289606001_1_1
Customer Ref:	JN1643
National Grid Reference:	446400, 339330
Slice:	A
Site Area (Ha):	10.33
Search Buffer (m):	100

Site Details

JN1643, Land at Ilkeston Road, Sowbrook Lane, Ilkeston

Landmark INFORMATION GROUP
Tel: 0844 844 9952
Fax: 0844 844 9951
Web: www.envirocheck.co.uk

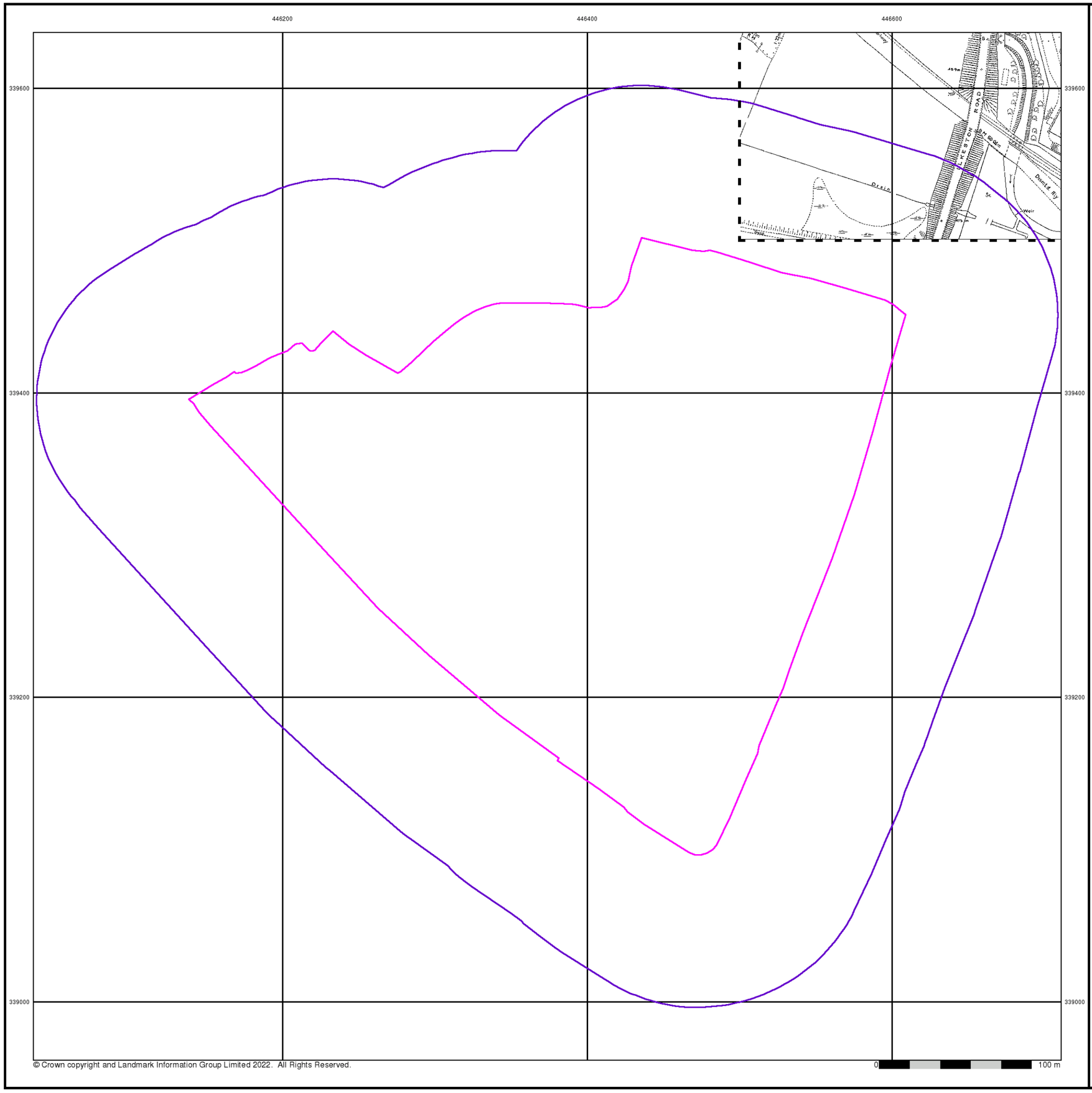

© Crown copyright and Landmark Information Group Limited 2022. All Rights Reserved.

ST Consult
Environmental & Geotechnical

Additional SIMs

Published 1989

Source map scale - 1:1,250

The SIM cards (Ordnance Survey's `Survey of Information on Microfilm') are further, minor editions of mapping which were produced and published in between the main editions as an area was updated. They date from 1947 to 1994, and contain detailed information on buildings, roads and land-use. These maps were produced at both 1:2,500 and 1:1,250 scales.

Map Name(s) and Date(s)

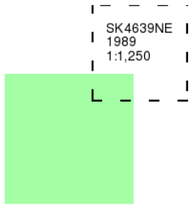

Historical Map - Segment A13

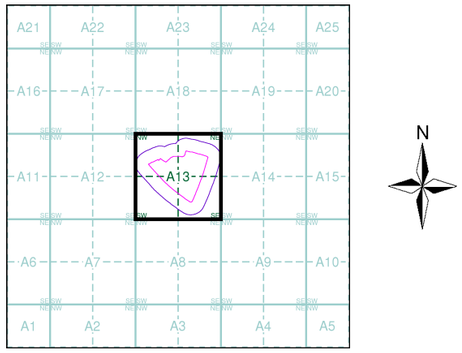

Order Details

Order Number:	289606001_1_1
Customer Ref:	JN1643
National Grid Reference:	446400, 339330
Slice:	A
Site Area (Ha):	10.33
Search Buffer (m):	100

Site Details

JN1643, Land at Ilkeston Road, Sowbrook Lane, Ilkeston

Landmark INFORMATION GROUP
Tel: 0844 844 9952
Fax: 0844 844 9951
Web: www.envirocheck.co.uk

© Crown copyright and Landmark Information Group Limited 2022. All Rights Reserved.

ST Consult
Environmental & Geotechnical

Large-Scale National Grid Data

Published 1993

Source map scale - 1:1,250

'Large Scale National Grid Data' superseded SIM cards (Ordnance Survey's 'Survey of Information on Microfilm') in 1992, and continued to be produced until 1999. These maps were the fore-runners of digital mapping and so provide detailed information on houses and roads, but tend to show less topographic features such as vegetation. These maps were produced at both 1:2,500 and 1:1,250 scales.

Map Name(s) and Date(s)

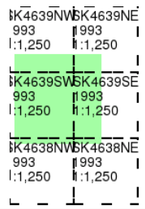

Historical Map - Segment A13

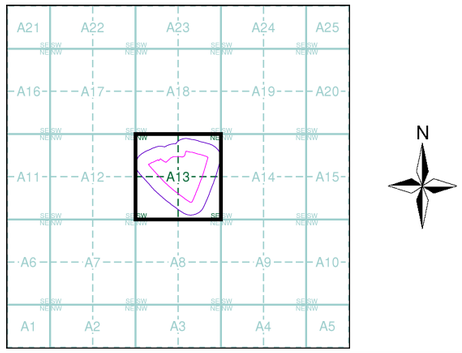

Order Details

Order Number:	289606001_1_1
Customer Ref:	JN1643
National Grid Reference:	446400, 339330
Slice:	A
Site Area (Ha):	10.33
Search Buffer (m):	100

Site Details

JN1643, Land at Ilkeston Road, Sowbrook Lane, Ilkeston

© Crown copyright and Landmark Information Group Limited 2022. All Rights Reserved.

ST Consult
Environmental & Geotechnical

Large-Scale National Grid Data

Published 1994

Source map scale - 1:1,250

'Large Scale National Grid Data' superseded SIM cards (Ordnance Survey's 'Survey of Information on Microfilm') in 1992, and continued to be produced until 1999. These maps were the fore-runners of digital mapping and so provide detailed information on houses and roads, but tend to show less topographic features such as vegetation. These maps were produced at both 1:2,500 and 1:1,250 scales.

Map Name(s) and Date(s)

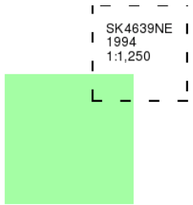

Historical Map - Segment A13

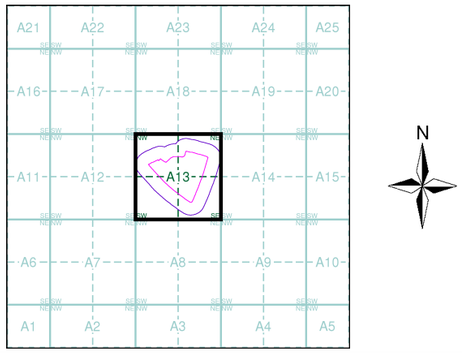

Order Details

Order Number:	289606001_1_1
Customer Ref:	JN1643
National Grid Reference:	446400, 339330
Slice:	A
Site Area (Ha):	10.33
Search Buffer (m):	100

Site Details

JN1643, Land at Ilkeston Road, Sowbrook Lane, Ilkeston

Landmark INFORMATION GROUP
Tel: 0844 844 9952
Fax: 0844 844 9951
Web: www.envirocheck.co.uk

ST Consult
Environmental & Geotechnical

Historical Aerial Photography

Published 2000

This aerial photography was produced by Getmapping, these vertical aerial photographs provide a seamless, full colour survey of the whole of Great Britain

Historical Aerial Photography - Segment A13

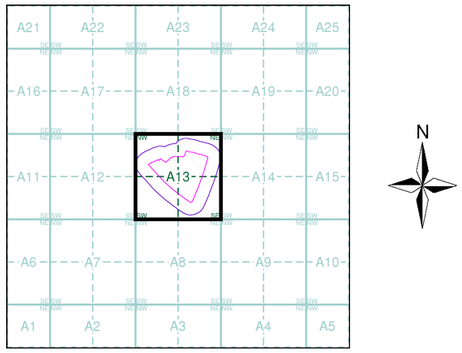

Order Details

Order Number:	289606001_1_1
Customer Ref:	JN1643
National Grid Reference:	446400, 339330
Slice:	A
Site Area (Ha):	10.33
Search Buffer (m):	100

Site Details

JN1643, Land at Ilkeston Road, Sowbrook Lane, Ilkeston

Landmark INFORMATION GROUP
Tel: 0844 844 9952
Fax: 0844 844 9951
Web: www.envirocheck.co.uk

Southern Testing
Environmental & Geotechnical

ST Consult
Environmental & Geotechnical

APPENDIX C

Phase 1 Desk Study – Environmental Database Search Results and Mapping

C

Envirocheck® Report:

Datasheet

Order Details:

Order Number:
289606001_1_1

Customer Reference:
JN1643

National Grid Reference:
446400, 339330

Slice:
A

Site Area (Ha):
10.33

Search Buffer (m):
1000

Site Details:

JN1643
Land at Ilkeston Road
Sowbrook Lane
Ilkeston

Client Details:

Ms R Parkes
ST Consult
Twigden Barns
Brixworth Road
Creaton
Northampton
NN6 8NN

ST Consult
Environmental & Geotechnical

Contents

Report Section	Page Number
Summary	-
Agency & Hydrological	1
Waste	47
Hazardous Substances	56
Geological	57
Industrial Land Use	65
Sensitive Land Use	89
Data Currency	90
Data Suppliers	97
Useful Contacts	98

Introduction

The Environment Act 1995 has made site sensitivity a key issue, as the legislation pays as much attention to the pathways by which contamination could spread, and to the vulnerable targets of contamination, as it does the potential sources of contamination.
For this reason, Landmark's Site Sensitivity maps and Datasheet(s) place great emphasis on statutory data provided by the Environment Agency/Natural Resources Wales and the Scottish Environment Protection Agency; it also incorporates data from Natural England (and the Scottish and Welsh equivalents) and Local Authorities; and highlights hydrogeological features required by environmental and geotechnical consultants. It does not include any information concerning past uses of land. The datasheet is produced by querying the Landmark database to a distance defined by the client from a site boundary provided by the client.
In this datasheet the National Grid References (NGRs) are rounded to the nearest 10m in accordance with Landmark's agreements with a number of Data Suppliers.

Copyright Notice

© Landmark Information Group Limited 2022. The Copyright on the information and data and its format as contained in this Envirocheck® Report ("Report") is the property of Landmark Information Group Limited ("Landmark") and several other Data Providers, including (but not limited to) Ordnance Survey, British Geological Survey, the Environment Agency/Natural Resources Wales and Natural England, and must not be reproduced in whole or in part by photocopying or any other method. The Report is supplied under Landmark's Terms and Conditions accepted by the Customer.
A copy of Landmark's Terms and Conditions can be found with the Index Map for this report. Additional copies of the Report may be obtained from Landmark, subject to Landmark's charges in force from time to time. The Copyright, design rights and any other intellectual rights shall remain the exclusive property of Landmark and /or other Data providers, whose Copyright material has been included in this Report.
© Environment Agency & United Kingdom Research and Innovation 2022. © Natural Resources Wales & United Kingdom Research and Innovation 2022.

Natural England Copyright Notice

Site of Special Scientific Interest, National Nature Reserve, Ramsar, Special Protection Area, Special Conservation Area, Marine Nature Reserve data (derived from Ordnance Survey 1:10000 raster) is provided by, and used with the permission of, Natural England who retain the copyright and Intellectual Property Rights for the data.

Scottish Natural Heritage Copyright

Contains SNH information licensed under the Open Government Licence v3.0.

Ove Arup Copyright Notice

The Mining Instability data was obtained on licence from Ove Arup & Partners Limited (for further information, contact mining.review@arup.com). No reproduction or further use of such Data is to be made without the prior written consent of Ove Arup & Partners Limited. The supplied Mining Instability data is derived from publicly available records and other third party sources and neither Ove Arup & Partners nor Landmark warrant the accuracy or completeness of such information or data.

Stantec Copyright Notice

The cavity data presented has been extracted from the PBA (now Stantec UK Ltd) enhanced version of the original DEFRA national cavity databases. Stantec UK Ltd retain the copyright & intellectual property rights in the data. Whilst all reasonable efforts are made to check that the information contained in the cavity databases is accurate we do not warrant that the data is complete or error free. The information is based upon our own researches and those collated from a number of external sources and is continually being augmented and updated by Stantec UK Ltd. In no event shall Stantec UK Ltd or Landmark be liable for any loss or damage including, without limitation, indirect or consequential loss or damage arising from the use of this data.

Radon Potential dataset Copyright Notice

Information supplied from a joint dataset compiled by The British Geological Survey and Public Health England.

Natural Resources Wales Copyright Notice

Contains Natural Resources Wales information © Natural Resources Wales and Database Right. All rights Reserved. Contains Ordnance Survey Data. Ordnance Survey Licence number 100019741. Crown Copyright and Database Right. Contains Natural Resources Wales information © Natural Resources Wales and Database Right. All rights Reserved. Some features of this information are based on digital spatial data licensed from the Centre for Ecology & Hydrology © NERC (CEH). Defra, Met Office and DARD Rivers Agency © Crown copyright. © Cranfield University. © James Hutton Institute. Contains OS data © Crown copyright and database right 2022. Land & Property Services © Crown copyright and database right.

Report Version v53.0

ST Consult
Environmental & Geotechnical

Summary

Data Type	Page Number	On Site	0 to 250m	251 to 500m	501 to 1000m (*up to 2000m)
Agency & Hydrological					
BGS Groundwater Flooding Susceptibility	pg 1	Yes	Yes	Yes	n/a
Contaminated Land Register Entries and Notices					
Discharge Consents	pg 2		10	4	24
Prosecutions Relating to Controlled Waters			n/a	n/a	n/a
Enforcement and Prohibition Notices					
Integrated Pollution Controls	pg 12				3
Integrated Pollution Prevention And Control	pg 12			2	9
Local Authority Integrated Pollution Prevention And Control	pg 17				4
Local Authority Pollution Prevention and Controls	pg 18		1	4	15
Local Authority Pollution Prevention and Control Enforcements					
Nearest Surface Water Feature		Yes			
Pollution Incidents to Controlled Waters	pg 20	1	3	3	7
Prosecutions Relating to Authorised Processes	pg 23		1	1	
Registered Radioactive Substances	pg 23				2
River Quality	pg 23	2	1		
River Quality Biology Sampling Points	pg 24		1		1
River Quality Chemistry Sampling Points	pg 25		1		
Substantiated Pollution Incident Register	pg 25		1	8	1
Water Abstractions	pg 27		4		10 (*2)
Water Industry Act Referrals					
Groundwater Vulnerability Map	pg 31	Yes	n/a	n/a	n/a
Groundwater Vulnerability - Soluble Rock Risk			n/a	n/a	n/a
Groundwater Vulnerability - Local Information			n/a	n/a	n/a
Bedrock Aquifer Designations	pg 31	Yes	n/a	n/a	n/a
Superficial Aquifer Designations	pg 31	Yes	n/a	n/a	n/a
Source Protection Zones	pg 31				1
Extreme Flooding from Rivers or Sea without Defences	pg 31	Yes	Yes	n/a	n/a
Flooding from Rivers or Sea without Defences	pg 32		Yes	n/a	n/a
Areas Benefiting from Flood Defences				n/a	n/a
Flood Water Storage Areas				n/a	n/a
Flood Defences				n/a	n/a
OS Water Network Lines	pg 32	5	37	22	58

ST Consult
Environmental & Geotechnical

Summary

Data Type	Page Number	On Site	0 to 250m	251 to 500m	501 to 1000m (*up to 2000m)
Waste					
BGS Recorded Landfill Sites					
Historical Landfill Sites	pg 47			1	
Integrated Pollution Control Registered Waste Sites					
Licensed Waste Management Facilities (Landfill Boundaries)	pg 47				1
Licensed Waste Management Facilities (Locations)	pg 47			4	5
Local Authority Landfill Coverage	pg 49	2	n/a	n/a	n/a
Local Authority Recorded Landfill Sites					
Potentially Infilled Land (Non-Water)	pg 49			2	8
Potentially Infilled Land (Water)	pg 50	2	7	6	21
Registered Landfill Sites	pg 52				1
Registered Waste Transfer Sites	pg 52				1
Registered Waste Treatment or Disposal Sites	pg 53			1	3
Hazardous Substances					
Control of Major Accident Hazards Sites (COMAH)	pg 56				1
Explosive Sites					
Notification of Installations Handling Hazardous Substances (NIHHS)					
Planning Hazardous Substance Consents	pg 56				1
Planning Hazardous Substance Enforcements					

ST Consult
Environmental & Geotechnical

Summary

Data Type	Page Number	On Site	0 to 250m	251 to 500m	501 to 1000m (*up to 2000m)
Geological					
BGS 1:625,000 Solid Geology	pg 57	Yes	n/a	n/a	n/a
BGS Estimated Soil Chemistry	pg 57	Yes	Yes	Yes	Yes
BGS Recorded Mineral Sites	pg 60	2	2	1	11
BGS Urban Soil Chemistry					
BGS Urban Soil Chemistry Averages					
CBSCB Compensation District			n/a	n/a	n/a
Coal Mining Affected Areas	pg 63	Yes	n/a	n/a	n/a
Mining Instability	pg 63	Yes	n/a	n/a	n/a
Man-Made Mining Cavities					
Natural Cavities					
Non Coal Mining Areas of Great Britain	pg 63	Yes		n/a	n/a
Potential for Collapsible Ground Stability Hazards	pg 63	Yes	Yes	n/a	n/a
Potential for Compressible Ground Stability Hazards	pg 63	Yes	Yes	n/a	n/a
Potential for Ground Dissolution Stability Hazards				n/a	n/a
Potential for Landslide Ground Stability Hazards	pg 63	Yes	Yes	n/a	n/a
Potential for Running Sand Ground Stability Hazards	pg 63	Yes	Yes	n/a	n/a
Potential for Shrinking or Swelling Clay Ground Stability Hazards	pg 64	Yes		n/a	n/a
Radon Potential - Radon Affected Areas	pg 64	Yes	n/a	n/a	n/a
Radon Potential - Radon Protection Measures			n/a	n/a	n/a
Industrial Land Use					
Contemporary Trade Directory Entries	pg 65		5	61	91
Fuel Station Entries					
Points of Interest - Commercial Services	pg 79		1	14	24
Points of Interest - Education and Health					
Points of Interest - Manufacturing and Production	pg 82		11	5	32
Points of Interest - Public Infrastructure	pg 86		5	1	7
Points of Interest - Recreational and Environmental	pg 87			1	7
Gas Pipelines					
Underground Electrical Cables					

ST Consult
Environmental & Geotechnical

Summary

Data Type	Page Number	On Site	0 to 250m	251 to 500m	501 to 1000m (*up to 2000m)
Sensitive Land Use					
Ancient Woodland	pg 89				1
Areas of Adopted Green Belt	pg 89		1		
Areas of Unadopted Green Belt					
Areas of Outstanding Natural Beauty					
Environmentally Sensitive Areas					
Forest Parks					
Local Nature Reserves	pg 89			1	
Marine Nature Reserves					
National Nature Reserves					
National Parks					
Nitrate Sensitive Areas					
Nitrate Vulnerable Zones	pg 89	2			
Ramsar Sites					
Sites of Special Scientific Interest					
Special Areas of Conservation					
Special Protection Areas					
World Heritage Sites					

Map ID	Details	Quadrant Reference (Compass Direction)	Estimated Distance From Site	Contact	NGR
	BGS Groundwater Flooding Susceptibility Flooding Type: Limited Potential for Groundwater Flooding to Occur	A13NW (W)	0	1	446250 339350
	BGS Groundwater Flooding Susceptibility Flooding Type: Potential for Groundwater Flooding to Occur at Surface	A13NW (W)	0	1	446200 339350
	BGS Groundwater Flooding Susceptibility Flooding Type: Potential for Groundwater Flooding to Occur at Surface	A13NW (NW)	0	1	446250 339400
	BGS Groundwater Flooding Susceptibility Flooding Type: Limited Potential for Groundwater Flooding to Occur	A13NW (NW)	0	1	446300 339400
	BGS Groundwater Flooding Susceptibility Flooding Type: Limited Potential for Groundwater Flooding to Occur	A13NE (NE)	0	1	446550 339450
	BGS Groundwater Flooding Susceptibility Flooding Type: Limited Potential for Groundwater Flooding to Occur	A13NW (W)	0	1	446200 339400
	BGS Groundwater Flooding Susceptibility Flooding Type: Limited Potential for Groundwater Flooding to Occur	A13NE (SE)	0	1	446396 339329
	BGS Groundwater Flooding Susceptibility Flooding Type: Potential for Groundwater Flooding to Occur at Surface	A13NW (N)	0	1	446350 339450
	BGS Groundwater Flooding Susceptibility Flooding Type: Limited Potential for Groundwater Flooding to Occur	A13NE (N)	0	1	446396 339450
	BGS Groundwater Flooding Susceptibility Flooding Type: Limited Potential for Groundwater Flooding to Occur	A13NW (NW)	10	1	446250 339450
	BGS Groundwater Flooding Susceptibility Flooding Type: Limited Potential for Groundwater Flooding to Occur	A13NW (W)	39	1	446100 339350
	BGS Groundwater Flooding Susceptibility Flooding Type: Potential for Groundwater Flooding to Occur at Surface	A13SW (W)	52	1	446200 339250
	BGS Groundwater Flooding Susceptibility Flooding Type: Limited Potential for Groundwater Flooding to Occur	A13NW (NW)	110	1	446100 339500
	BGS Groundwater Flooding Susceptibility Flooding Type: Limited Potential for Groundwater Flooding to Occur	A13NW (W)	129	1	446050 339300
	BGS Groundwater Flooding Susceptibility Flooding Type: Limited Potential for Groundwater Flooding to Occur	A13NW (N)	147	1	446300 339600
	BGS Groundwater Flooding Susceptibility Flooding Type: Limited Potential for Groundwater Flooding to Occur	A13NW (NW)	178	1	446150 339600
	BGS Groundwater Flooding Susceptibility Flooding Type: Potential for Groundwater Flooding of Property Situated Below Ground Level	A13NW (NW)	178	1	446050 339550
	BGS Groundwater Flooding Susceptibility Flooding Type: Limited Potential for Groundwater Flooding to Occur	A14SW (E)	193	1	446750 339250
	BGS Groundwater Flooding Susceptibility Flooding Type: Potential for Groundwater Flooding of Property Situated Below Ground Level	A13NW (NW)	199	1	446100 339600
	BGS Groundwater Flooding Susceptibility Flooding Type: Limited Potential for Groundwater Flooding to Occur	A13NW (NW)	221	1	446050 339600
	BGS Groundwater Flooding Susceptibility Flooding Type: Potential for Groundwater Flooding of Property Situated Below Ground Level	A14NW (NE)	243	1	446800 339600
	BGS Groundwater Flooding Susceptibility Flooding Type: Potential for Groundwater Flooding to Occur at Surface	A12NE (NW)	247	1	446000 339600

Map ID	Details	Quadrant Reference (Compass Direction)	Estimated Distance From Site	Contact	NGR
	BGS Groundwater Flooding Susceptibility Flooding Type: Potential for Groundwater Flooding to Occur at Surface	A12NE (W)	257	1	445900 339300
	BGS Groundwater Flooding Susceptibility Flooding Type: Potential for Groundwater Flooding of Property Situated Below Ground Level	A14NW (NE)	261	1	446850 339550
	BGS Groundwater Flooding Susceptibility Flooding Type: Limited Potential for Groundwater Flooding to Occur	A18SE (N)	262	1	446550 339750
	BGS Groundwater Flooding Susceptibility Flooding Type: Limited Potential for Groundwater Flooding to Occur	A17SE (NW)	290	1	446000 339650
	BGS Groundwater Flooding Susceptibility Flooding Type: Limited Potential for Groundwater Flooding to Occur	A18SW (NW)	290	1	446200 339750
	BGS Groundwater Flooding Susceptibility Flooding Type: Limited Potential for Groundwater Flooding to Occur	A12NE (W)	401	1	445750 339300
	BGS Groundwater Flooding Susceptibility Flooding Type: Limited Potential for Groundwater Flooding to Occur	A12SE (W)	435	1	445750 339200
	BGS Groundwater Flooding Susceptibility Flooding Type: Limited Potential for Groundwater Flooding to Occur	A18NE (N)	499	1	446400 340000
	BGS Groundwater Flooding Susceptibility Flooding Type: Limited Potential for Groundwater Flooding to Occur	A18NE (N)	500	1	446396 340000
1	**Discharge Consents** Operator: Stanton Bonna Concrete Limited Property Type: Undefined Or Other Location: Premises At Littlewell Lane Stanton By Dale, Ilkeston, Derbyshire, Derbyshire, De7 4qw Authority: Environment Agency, Midlands Region Catchment Area: River Erewash Catchment Reference: T/61/45016/T Permit Version: 1 Effective Date: 19th June 1996 Issued Date: 19th June 1996 Revocation Date: Not Supplied Discharge Type: Trade Discharges - Site Drainage (Contam Surface Water, Not Tips) Discharge Environment: Canal Receiving Water: Butbrook Canal **Status: Post National Rivers Authority Legislation where issue date > 31/08/1989** Positional Accuracy: Located by supplier to within 10m	A13SE (E)	23	2	446580 339280
1	**Discharge Consents** Operator: Stanton Plc Property Type: Not Given Location: Stanton Works, Stanton By Dale, ILKESTON, Derbyshire Authority: Environment Agency, Midlands Region Catchment Area: Not Given Reference: T/61/22887/T/1 Permit Version: Not Supplied Effective Date: Not Supplied Issued Date: 29th April 1994 Revocation Date: Not Supplied Discharge Type: Cooling Water Discharge Environment: Canal Receiving Water: Nutbrook Canal **Status: Not Supplied** Positional Accuracy: Located by supplier to within 100m	A13SE (E)	23	2	446580 339280

Map ID	Details	Quadrant Reference (Compass Direction)	Estimated Distance From Site	Contact	NGR
1	**Discharge Consents** Operator: Stanton Bonna Concrete Limited Property Type: Construction & Repair Of Buildings Location: Stanton Bonna Concrete Limited, Littlewell Lane, Stanton-by-dale, Ilkeston , Derbyshire Authority: Environment Agency, Midlands Region Catchment Area: River Erewash Catchment Reference: CT/61/45016/T/1 Permit Version: Not Supplied Effective Date: Not Supplied Issued Date: 19th June 1996 Revocation Date: Not Supplied Discharge Type: Site Drainage Discharge Environment: Canal Receiving Water: Nutbrook Canal **Status: Not Supplied** Positional Accuracy: Located by supplier to within 100m	A13SE (E)	29	2	446585 339275
2	**Discharge Consents** Operator: Severn Trent Water Limited Property Type: REAL ESTATE ACTIVITIES/BUYING/SELLING/RENTING Location: Quarry Hill Industrial Site - Sws, Quarry Hill, Ilkeston, Derbyshire Authority: Environment Agency, Midlands Region Catchment Area: River Erewash Catchment Reference: T/61/09278/O Permit Version: 1 Effective Date: 6th June 1984 Issued Date: 6th June 1984 Revocation Date: 2nd April 2000 Discharge Type: Discharge Of Other Matter-Surface Water Discharge Environment: Freshwater Stream/River Receiving Water: Nut Brook **Status: Revoked (Water Resources Act 1991, Section 88 & Schedule 10 as amended by Environment Act 1995)** Positional Accuracy: Located by supplier to within 100m	A13NE (NE)	185	2	446670 339630
3	**Discharge Consents** Operator: Saint-Gobain Pipelines Plc Property Type: MAKING OF GLASS/CERAMICS/CEMENT/CUTTING STONE Location: Stanton Works Lows Lane, Stanton By Dale, Ilkeston, Derbyshire Authority: Environment Agency, Midlands Region Catchment Area: River Erewash Catchment Reference: T/61/40204/T Permit Version: 1 Effective Date: 19th March 1996 Issued Date: 19th March 1996 Revocation Date: 14th November 2005 Discharge Type: Trade Discharges - Cooling Water Discharge Environment: Freshwater Stream/River Receiving Water: Various **Status: Post National Rivers Authority Legislation where issue date > 31/08/1989** Positional Accuracy: Located by supplier to within 10m	A14NW (E)	214	2	446820 339480
3	**Discharge Consents** Operator: Saint-Gobain Pipelines Plc Property Type: MAKING OF GLASS/CERAMICS/CEMENT/CUTTING STONE Location: Stanton Works Lows Lane, Stanton By Dale, Ilkeston, Derbyshire Authority: Environment Agency, Midlands Region Catchment Area: River Erewash Catchment Reference: T/61/40204/T Permit Version: 1 Effective Date: 19th March 1996 Issued Date: 19th March 1996 Revocation Date: 14th November 2005 Discharge Type: Trade Effluent Discharge-Site Drainage Discharge Environment: Freshwater Stream/River Receiving Water: Various **Status: Post National Rivers Authority Legislation where issue date > 31/08/1989** Positional Accuracy: Located by supplier to within 10m	A14NW (E)	214	2	446820 339480

Map ID	Details	Quadrant Reference (Compass Direction)	Estimated Distance From Site	Contact	NGR
3	**Discharge Consents** Operator: Saint-Gobain Pipelines Plc Property Type: MAKING OF GLASS/CERAMICS/CEMENT/CUTTING STONE Location: Stanton Works Lows Lane, Stanton By Dale, Ilkeston, Derbyshire Authority: Environment Agency, Midlands Region Catchment Area: River Erewash Catchment Reference: T/61/40204/T Permit Version: 2 Effective Date: 15th November 2005 Issued Date: 19th March 1996 Revocation Date: 10th May 2006 Discharge Type: Trade Effluent Discharge-Site Drainage Discharge Environment: Freshwater Stream/River Receiving Water: Various **Status: Post National Rivers Authority Legislation where issue date > 31/08/1989** Positional Accuracy: Located by supplier to within 10m	A14NW (E)	214	2	446820 339480
3	**Discharge Consents** Operator: Saint-Gobain Pipelines Plc Property Type: MAKING OF GLASS/CERAMICS/CEMENT/CUTTING STONE Location: Stanton Works Lows Lane, Stanton By Dale, Ilkeston, Derbyshire Authority: Environment Agency, Midlands Region Catchment Area: River Erewash Catchment Reference: T/61/40204/T Permit Version: 2 Effective Date: 15th November 2005 Issued Date: 19th March 1996 Revocation Date: 10th May 2006 Discharge Type: Trade Discharges - Cooling Water Discharge Environment: Freshwater Stream/River Receiving Water: Various **Status: Post National Rivers Authority Legislation where issue date > 31/08/1989** Positional Accuracy: Located by supplier to within 10m	A14NW (E)	214	2	446820 339480
3	**Discharge Consents** Operator: Stanton Plc Property Type: Not Given Location: Stanton Works, Stanton By Dale, ILKESTON, Derbyshire Authority: Environment Agency, Midlands Region Catchment Area: Not Given Reference: T/61/22887/T/2 Permit Version: Not Supplied Effective Date: Not Supplied Issued Date: 29th April 1994 Revocation Date: Not Supplied Discharge Type: Trade Discharge - Process Water Discharge Environment: Freshwater Stream/River Receiving Water: Nut Brook **Status: Not Supplied** Positional Accuracy: Located by supplier to within 100m	A14NW (E)	214	2	446820 339480
3	**Discharge Consents** Operator: Stanton Plc Property Type: Iron & Steel Industries Location: Stanton Plc, Lows Lane, Stanton-by-dale, Ilkeston , Derbyshire Authority: Environment Agency, Midlands Region Catchment Area: River Erewash Catchment Reference: CT/61/40204/T/1 Permit Version: Not Supplied Effective Date: Not Supplied Issued Date: 19th March 1996 Revocation Date: Not Supplied Discharge Type: Trade Discharge - Process Water Discharge Environment: Freshwater Stream/River Receiving Water: Nut Brook **Status: Not Supplied** Positional Accuracy: Located by supplier to within 100m	A14NW (E)	218	2	446825 339475

Map ID	Details	Quadrant Reference (Compass Direction)	Estimated Distance From Site	Contact	NGR
4	**Discharge Consents** Operator: A R W Harper - Fuel & Environmental Department Property Type: Undefined Or Other Location: Stanton Ironworks, Stanton, Ashfield Authority: Environment Agency, Midlands Region Catchment Area: River Erewash Catchment Reference: T/61/03440/T Permit Version: 1 Effective Date: 11th December 1974 Issued Date: 11th December 1974 Revocation Date: 29th April 1994 Discharge Type: Trade Discharge - Process Water Discharge Environment: Canal Receiving Water: Nut Brook Canal **Status: Pre National Rivers Authority Legislation where issue date < 01/09/1989** Positional Accuracy: Located by supplier to within 100m	A14SW (E)	257	2	446800 339200
5	**Discharge Consents** Operator: Severn Trent Water Limited Property Type: PUMPING STATION ON SEWERAGE NETWORK (WATER COMPANY) Location: Ilkeston Areas (17 Dis) - Sws Kirk Hallam/Valley View/Bridge, House/Ladywood Rd/Derby Rd/Notts, Rd/Brook St/Erewash Sq/Heathfiel, Ave/Westwich St/ Ilkeston Authority: Environment Agency, Midlands Region Catchment Area: River Erewash Catchment Reference: T/61/02624/O Permit Version: 1 Effective Date: 8th October 1969 Issued Date: 8th October 1969 Revocation Date: 12th September 2002 Discharge Type: Discharge Of Other Matter-Surface Water Discharge Environment: Freshwater Stream/River Receiving Water: Sow/Nut Brooks/Erewash Canal **Status: Pre National Rivers Authority Legislation where issue date < 01/09/1989** Positional Accuracy: Located by supplier to within 100m	A12NE (NW)	315	2	445900 339600
6	**Discharge Consents** Operator: Stanton Plc Property Type: Not Given Location: Stanton Works, Stanton By Dale, ILKESTON, Derbyshire Authority: Environment Agency, Midlands Region Catchment Area: Not Given Reference: T/61/22887/T/4 Permit Version: Not Supplied Effective Date: Not Supplied Issued Date: 29th April 1994 Revocation Date: Not Supplied Discharge Type: Cooling Water Discharge Environment: Canal Receiving Water: Nutbrook Canal **Status: Not Supplied** Positional Accuracy: Located by supplier to within 100m	A14SW (E)	427	2	446970 339170
6	**Discharge Consents** Operator: Stanton Plc Property Type: Iron & Steel Industries Location: Stanton Plc, Lows Lane, Stanton-by-dale, Ilkeston , Derbyshire Authority: Environment Agency, Midlands Region Catchment Area: River Erewash Catchment Reference: CT/61/40204/T/3 Permit Version: Not Supplied Effective Date: Not Supplied Issued Date: 19th March 1996 Revocation Date: Not Supplied Discharge Type: Cooling Water Discharge Environment: Canal Receiving Water: Nutbrook Canal **Status: Not Supplied** Positional Accuracy: Located by supplier to within 100m	A14SW (E)	433	2	446975 339165

Map ID	Details	Quadrant Reference (Compass Direction)	Estimated Distance From Site	Contact	NGR
7	**Discharge Consents** Operator: Saint-Gobain Pipelines Plc Property Type: Manufacture Of Clay Products Location: Stanton Works Lows Lane, Stanton By Dale, Ilkeston, Derbyshire Authority: Environment Agency, Midlands Region Catchment Area: River Erewash Catchment Reference: T/61/40204/T Permit Version: 1 Effective Date: 19th March 1996 Issued Date: 19th March 1996 Revocation Date: 14th November 2005 Discharge Type: Trade Effluent Discharge-Site Drainage Discharge Environment: Freshwater Stream/River Receiving Water: Various **Status: Post National Rivers Authority Legislation where issue date > 31/08/1989** Positional Accuracy: Located by supplier to within 10m	A14SE (E)	519	2	447050 339120
7	**Discharge Consents** Operator: Saint-Gobain Pipelines Plc Property Type: Manufacture Of Clay Products Location: Stanton Works Lows Lane, Stanton By Dale, Ilkeston, Derbyshire Authority: Environment Agency, Midlands Region Catchment Area: River Erewash Catchment Reference: T/61/40204/T Permit Version: 2 Effective Date: 15th November 2005 Issued Date: 19th March 1996 Revocation Date: 10th May 2006 Discharge Type: Trade Effluent Discharge-Site Drainage Discharge Environment: Freshwater Stream/River Receiving Water: Various **Status: Post National Rivers Authority Legislation where issue date > 31/08/1989** Positional Accuracy: Located by supplier to within 10m	A14SE (E)	519	2	447050 339120
7	**Discharge Consents** Operator: Stanton Plc Property Type: Not Given Location: Stanton Works, Stanton By Dale, ILKESTON, Derbyshire Authority: Environment Agency, Midlands Region Catchment Area: Not Given Reference: T/61/22887/T/5 Permit Version: Not Supplied Effective Date: Not Supplied Issued Date: 29th April 1994 Revocation Date: Not Supplied Discharge Type: Site Drainage Discharge Environment: Canal Receiving Water: Nutbrook Canal **Status: Not Supplied** Positional Accuracy: Located by supplier to within 100m	A14SE (E)	519	2	447050 339120
8	**Discharge Consents** Operator: Severn Trent Water Limited Property Type: STORM TANK/CSO ON SEWERAGE NETWORK (WATER COMPANY) Location: Manhole No 14a, Derby Road, Little Hallam, Derbyshire Authority: Environment Agency, Midlands Region Catchment Area: River Erewash Catchment Reference: T/61/01184/O Permit Version: 1 Effective Date: 17th February 1964 Issued Date: 17th February 1964 Revocation Date: Not Supplied Discharge Type: Public Sewage: Storm Sewage Overflow Discharge Environment: Freshwater Stream/River Receiving Water: Nut Brook **Status: Pre National Rivers Authority Legislation where issue date < 01/09/1989** Positional Accuracy: Approximate location provided by supplier	A17NE (NW)	606	2	446000 340000

Map ID	Details	Quadrant Reference (Compass Direction)	Estimated Distance From Site	Contact	NGR
9	**Discharge Consents** Operator: British Oxygen Ltd Property Type: Undefined Or Other Location: British Oxygen Ltd Lows Lane, Stanton By Dale, Derbyshire, Derbyshire Authority: Environment Agency, Midlands Region Catchment Area: River Erewash Catchment Reference: T1471 Permit Version: 1 Effective Date: 30th December 1965 Issued Date: 30th December 1965 Revocation Date: 4th January 1991 Discharge Type: Trade Discharges - Cooling Water Discharge Environment: Canal Receiving Water: Nutbrook Canal **Status: Authorisation revoked** Positional Accuracy: Located by supplier to within 100m	A14SE (SE)	608	2	447100 339000
10	**Discharge Consents** Operator: Severn Trent Water Limited Property Type: PUMPING STATION ON SEWERAGE NETWORK (WATER COMPANY) Location: Ilkeston Areas (17 Dis) - Sws Kirk Hallam/Valley View/Bridge, House/Ladywood Rd/Derby Rd/Notts, Rd/Brook St/Erewash Sq/Heathfiel, Ave/Westwich St/ Ilkeston Authority: Environment Agency, Midlands Region Catchment Area: River Erewash Catchment Reference: T/61/02624/O Permit Version: 1 Effective Date: 8th October 1969 Issued Date: 8th October 1969 Revocation Date: 12th September 2002 Discharge Type: Discharge Of Other Matter-Surface Water Discharge Environment: Freshwater Stream/River Receiving Water: Sow/Nut Brooks/Erewash Canal **Status: Pre National Rivers Authority Legislation where issue date < 01/09/1989** Positional Accuracy: Located by supplier to within 100m	A18NW (N)	643	2	446200 340100
11	**Discharge Consents** Operator: Severn Trent Water Limited Property Type: PUMPING STATION ON SEWERAGE NETWORK (WATER COMPANY) Location: Ilkeston Areas (17 Dis) - Sws Kirk Hallam/Valley View/Bridge, House/Ladywood Rd/Derby Rd/Notts, Rd/Brook St/Erewash Sq/Heathfiel, Ave/Westwich St/ Ilkeston Authority: Environment Agency, Midlands Region Catchment Area: River Erewash Catchment Reference: T/61/02624/O Permit Version: 1 Effective Date: 8th October 1969 Issued Date: 8th October 1969 Revocation Date: 12th September 2002 Discharge Type: Discharge Of Other Matter-Surface Water Discharge Environment: Freshwater Stream/River Receiving Water: Sow/Nut Brooks/Erewash Canal **Status: Pre National Rivers Authority Legislation where issue date < 01/09/1989** Positional Accuracy: Located by supplier to within 100m	A18NW (N)	833	2	446200 340300
11	**Discharge Consents** Operator: Severn Trent Water Limited Property Type: PUMPING STATION ON SEWERAGE NETWORK (WATER COMPANY) Location: Coppice Site - Surface Water Swr, Kirk Hallam Housing Estate No 1, Ilkeston, Derbyshire Authority: Environment Agency, Midlands Region Catchment Area: River Erewash Catchment Reference: T/61/00537/O Permit Version: 1 Effective Date: 16th May 1958 Issued Date: 16th May 1958 Revocation Date: 2nd April 2000 Discharge Type: Discharge Of Other Matter-Surface Water Discharge Environment: Freshwater Stream/River Receiving Water: Nut Brook **Status: Revoked (Water Resources Act 1991, Section 88 & Schedule 10 as amended by Environment Act 1995)** Positional Accuracy: Located by supplier to within 100m	A18NW (N)	833	2	446200 340300

Map ID	Details	Quadrant Reference (Compass Direction)	Estimated Distance From Site	Contact	NGR
11	**Discharge Consents** Operator: Severn Trent Water Limited Property Type: STORM TANK/CSO ON SEWERAGE NETWORK (WATER COMPANY) Location: Ilkeston - Little Hallam Hill Cso Land South Of Veterinary Clinic, Little Hallam Hill, Ilkeston, Derbyshire, De7 4ly Authority: Environment Agency, Midlands Region Catchment Area: River Erewash Catchment Reference: T/61/40371/O Permit Version: 2 Effective Date: 12th October 2020 Issued Date: 12th October 2020 Revocation Date: Not Supplied Discharge Type: Public Sewage: Storm Sewage Overflow Discharge Environment: Freshwater Stream/River Receiving Water: Nut Brook **Status: Varied under EPR 2010** Positional Accuracy: Located by supplier to within 10m	A23SW (N)	852	2	446220 340326
11	**Discharge Consents** Operator: Severn Trent Water Limited Property Type: STORM TANK/CSO ON SEWERAGE NETWORK (WATER COMPANY) Location: Ilkeston - Little Hallam Hill Cso Land South Of Veterinary Clinic, Little Hallam Hill, Ilkeston, Derbyshire, De7 4ly Authority: Environment Agency, Midlands Region Catchment Area: River Erewash Catchment Reference: T/61/40371/O Permit Version: 1 Effective Date: 28th March 1996 Issued Date: 28th March 1996 Revocation Date: 11th October 2020 Discharge Type: Public Sewage: Storm Sewage Overflow Discharge Environment: Freshwater Stream/River Receiving Water: Nut Brook **Status: Post National Rivers Authority Legislation where issue date > 31/08/1989** Positional Accuracy: Located by supplier to within 10m	A23SW (N)	856	2	446220 340330
11	**Discharge Consents** Operator: Severn Trent Water Limited Property Type: Not Given Location: Little Hallan Storm Overflow Authority: Environment Agency, Midlands Region Catchment Area: Not Given Reference: T/61/20868/O/1 Permit Version: Not Supplied Effective Date: Not Supplied Issued Date: 1st November 1991 Revocation Date: Not Supplied Discharge Type: Sewage Effluent Discharge-Storm Effluent Discharge Environment: Freshwater Stream/River Receiving Water: Nut Brook **Status: Not Supplied** Positional Accuracy: Located by supplier to within 100m	A23SW (N)	856	2	446220 340330
12	**Discharge Consents** Operator: Saint-Gobain Pipelines Plc Property Type: Manufacture Of Clay Products Location: Stanton Works Lows Lane, Stanton By Dale, Ilkeston, Derbyshire Authority: Environment Agency, Midlands Region Catchment Area: River Erewash Catchment Reference: T/61/40204/T Permit Version: 1 Effective Date: 19th March 1996 Issued Date: 19th March 1996 Revocation Date: 14th November 2005 Discharge Type: Trade Effluent Discharge-Site Drainage Discharge Environment: Freshwater Stream/River Receiving Water: Various **Status: Post National Rivers Authority Legislation where issue date > 31/08/1989** Positional Accuracy: Located by supplier to within 10m	A9SE (SE)	895	2	447180 338540

Map ID	Details	Quadrant Reference (Compass Direction)	Estimated Distance From Site	Contact	NGR
12	**Discharge Consents** Operator: Stanton Plc Property Type: Not Given Location: Stanton Works, Stanton By Dale, ILKESTON, Derbyshire Authority: Environment Agency, Midlands Region Catchment Area: Not Given Reference: T/61/22887/T/3 Permit Version: Not Supplied Effective Date: Not Supplied Issued Date: 29th April 1994 Revocation Date: Not Supplied Discharge Type: Cooling Water Discharge Environment: Freshwater Stream/River Receiving Water: Stanton Gate Brook **Status: Not Supplied** Positional Accuracy: Located by supplier to within 100m	A9SE (SE)	895	2	447180 338540
12	**Discharge Consents** Operator: Saint-Gobain Pam Uk Limited Property Type: MAKING OF BASIC METALS/IRON+STEEL/FOUNDRY/CASTING Location: Trade Discharge At Stanhope Plant Stanhope Plant, Lows Lane, Stanton By Dale, Ilkeston, Derbyshire, De7 4qu Authority: Environment Agency, Midlands Region Catchment Area: Not Supplied Reference: Eprkp3327gr Permit Version: 1 Effective Date: 6th December 2011 Issued Date: 26th July 2011 Revocation Date: Not Supplied Discharge Type: Trade Effluent Discharge-Site Drainage Discharge Environment: Freshwater Stream/River Receiving Water: Stanton Gate Brook **Status: New issued under EPR 2010** Positional Accuracy: Located by supplier to within 10m	A9SE (SE)	902	2	447194 338547
12	**Discharge Consents** Operator: Stanton Plc Property Type: Iron & Steel Industries Location: Stanton Plc, Lows Lane, Stanton-by-dale, Ilkeston , Derbyshire Authority: Environment Agency, Midlands Region Catchment Area: River Erewash Catchment Reference: CT/61/40204/T/2 Permit Version: Not Supplied Effective Date: Not Supplied Issued Date: 19th March 1996 Revocation Date: Not Supplied Discharge Type: Cooling Water Discharge Environment: Freshwater Stream/River Receiving Water: Stanton Gate Brook **Status: Not Supplied** Positional Accuracy: Located by supplier to within 100m	A9SE (SE)	902	2	447185 338535
13	**Discharge Consents** Operator: Severn Trent Water Limited Property Type: Not Given Location: Little Hallam Hill, ILKESTON Authority: Environment Agency, Midlands Region Catchment Area: Not Given Reference: T/61/02862/O/4 Permit Version: Not Supplied Effective Date: Not Supplied Issued Date: 8th March 1971 Revocation Date: Not Supplied Discharge Type: Sewage Effluent Discharge-Storm Effluent Discharge Environment: Freshwater Stream/River Receiving Water: Nut Brook **Status: Not Supplied** Positional Accuracy: Located by supplier to within 100m	A23SW (N)	924	2	446200 340395

Map ID	Details	Quadrant Reference (Compass Direction)	Estimated Distance From Site	Contact	NGR
13	**Discharge Consents** Operator: Severn Trent Water Limited Property Type: Not Given Location: Ps , Kirk Hallam Housing Estate, SOUTH SIDE Authority: Environment Agency, Midlands Region Catchment Area: Not Given Reference: T/61/02623/O/1 Permit Version: Not Supplied Effective Date: Not Supplied Issued Date: 8th October 1969 Revocation Date: Not Supplied Discharge Type: Sewerage Emergency Discharge Discharge Environment: Freshwater Stream/River Receiving Water: Nut Brook **Status: Not Supplied** Positional Accuracy: Located by supplier to within 100m	A23SW (N)	928	2	446205 340400
13	**Discharge Consents** Operator: Severn Trent Water Limited Property Type: Not Given Location: Kirk Hallam Housing Estate, ILKESTON Authority: Environment Agency, Midlands Region Catchment Area: Not Given Reference: T/61/02862/O/3 Permit Version: Not Supplied Effective Date: Not Supplied Issued Date: 8th March 1971 Revocation Date: Not Supplied Discharge Type: Sewerage Emergency Discharge Discharge Environment: Freshwater Stream/River Receiving Water: Nut Brook **Status: Not Supplied** Positional Accuracy: Located by supplier to within 100m	A23SW (N)	929	2	446200 340400
13	**Discharge Consents** Operator: Severn Trent Water Limited Property Type: DOMESTIC PROPERTY (MULTIPLE) (INCL FARM HOUSES) Location: Kirk Hallam Housing Est - Sws, Kirk Hallam, Ilkeston, Derbyshire Authority: Environment Agency, Midlands Region Catchment Area: River Erewash Catchment Reference: T/61/00946/O Permit Version: 1 Effective Date: 18th May 1962 Issued Date: 18th May 1962 Revocation Date: 2nd April 2000 Discharge Type: Discharge Of Other Matter-Surface Water Discharge Environment: Freshwater Stream/River Receiving Water: Nut Brook **Status: Revoked (Water Resources Act 1991, Section 88 & Schedule 10 as amended by Environment Act 1995)** Positional Accuracy: Located by supplier to within 100m	A23SW (N)	929	2	446200 340400
14	**Discharge Consents** Operator: Severn Trent Water Limited Property Type: Sewerage Network - Sewers Location: Ladywood Road, Ilkeston Authority: Environment Agency, Midlands Region Catchment Area: River Erewash Catchment Reference: CT/61/02624/O5 Permit Version: Not Supplied Effective Date: Not Supplied Issued Date: 8th October 1969 Revocation Date: Not Supplied Discharge Type: Sewerage And Other Matter Discharge - Sewerage And Surface Water Discharge Environment: Freshwater Stream/River Receiving Water: Nut Brook **Status: Not Supplied** Positional Accuracy: Located by supplier to within 100m	A23SW (N)	955	2	446100 340395

Map ID	Details	Quadrant Reference (Compass Direction)	Estimated Distance From Site	Contact	NGR
14	**Discharge Consents** Operator: Severn Trent Water Limited Property Type: PUMPING STATION ON SEWERAGE NETWORK (WATER COMPANY) Location: Ilkeston Areas (17 Dis) - Sws Kirk Hallam/Valley View/Bridge, House/Ladywood Rd/Derby Rd/Notts, Rd/Brook St/Erewash Sq/Heathfiel, Ave/Westwich St/ Ilkeston Authority: Environment Agency, Midlands Region Catchment Area: River Erewash Catchment Reference: T/61/02624/O Permit Version: 1 Effective Date: 8th October 1969 Issued Date: 8th October 1969 Revocation Date: 12th September 2002 Discharge Type: Discharge Of Other Matter-Surface Water Discharge Environment: Freshwater Stream/River Receiving Water: Sow/Nut Brooks/Erewash Canal **Status: Pre National Rivers Authority Legislation where issue date < 01/09/1989** Positional Accuracy: Located by supplier to within 100m	A23SW (N)	959	2	446100 340400
15	**Discharge Consents** Operator: Severn Trent Water Limited Property Type: PUMPING STATION ON SEWERAGE NETWORK (WATER COMPANY) Location: Kirk Hallam Ps, Kirk Hallam, Kirk Hallam Authority: Environment Agency, Midlands Region Catchment Area: River Erewash Catchment Reference: Tsc3533 Permit Version: 1 Effective Date: 3rd September 2010 Issued Date: 3rd September 2010 Revocation Date: 12th August 2011 Discharge Type: Public Sewage: Storm Sewage Overflow Discharge Environment: Freshwater Stream/River Receiving Water: Dyke **Status: Varied under EPR 2010** Positional Accuracy: Located by supplier to within 10m	A23SW (N)	959	2	446240 340440
15	**Discharge Consents** Operator: Severn Trent Water Limited Property Type: STORM TANK/CSO ON SEWERAGE NETWORK (WATER COMPANY) Location: Little Hallam 2 W Outfall, W Outfall, ., ., De7 4ed Authority: Environment Agency, Midlands Region Catchment Area: River Erewash Catchment Reference: Tsc1123 Permit Version: 1 Effective Date: 3rd September 2010 Issued Date: 3rd September 2010 Revocation Date: 12th August 2011 Discharge Type: Public Sewage: Storm Sewage Overflow Discharge Environment: Freshwater Stream/River Receiving Water: Nut Brook **Status: Varied under EPR 2010** Positional Accuracy: Located by supplier to within 10m	A23SW (N)	971	2	446230 340450
15	**Discharge Consents** Operator: Severn Trent Water Limited Property Type: STORM TANK/CSO ON SEWERAGE NETWORK (WATER COMPANY) Location: Little Hallam 1, ., ., De7 4ed Authority: Environment Agency, Midlands Region Catchment Area: River Erewash Catchment Reference: Tsc1122 Permit Version: 1 Effective Date: 3rd September 2010 Issued Date: 3rd September 2010 Revocation Date: 12th August 2011 Discharge Type: Public Sewage: Storm Sewage Overflow Discharge Environment: Freshwater Stream/River Receiving Water: Nut Brook **Status: Varied under EPR 2010** Positional Accuracy: Located by supplier to within 10m	A23SW (N)	1000	2	446230 340480

Map ID	Details	Quadrant Reference (Compass Direction)	Estimated Distance From Site	Contact	NGR
16	**Integrated Pollution Controls** Name: Stanton Bonna Concrete Ltd Location: Littlewell Lane, Stanton-By-Dale, ILKESTON, Derbyshire, DE7 4QW Authority: Environment Agency, Midlands Region Permit Reference: AS8970 Dated: 8th August 1995 Process Type: Provisional Application Description: 4.2 A (B) Manufacture and use of Organic Chemicals within the Chemical Industry **Status: Application received by HMIP but is not yet authorised** Positional Accuracy: Automatically positioned to the address	A8SE (S)	537	2	446506 338561
17	**Integrated Pollution Controls** Name: Saint Gobain Pipelines Plc Location: MAIN BUILDING ,,, STANTON-BY-DALE, ILKESTON, DERBYSHIRE, NG10 5AA Authority: Environment Agency, Midlands Region Permit Reference: AI2520 Dated: 23rd July 1993 Process Type: Part B process application (previously registered under Alkali Act 1906), transferred from local authority to the EA for regulation Description: 6.5 A (A) Coating processes and Printing within Miscellaneous Industries **Status: Application referred to Local Authority for consideration** Positional Accuracy: Manually positioned to the address or location	A9SW (SE)	765	2	446856 338433
18	**Integrated Pollution Controls** Name: Charnos Plc Location: Corporation Road, ILKESTON, Derbyshire, DE7 4BP Authority: Environment Agency, Midlands Region Permit Reference: AM0520 Dated: 4th February 1994 Process Type: Application since found to be exempt from IPC Description: 4.4 A (B) processes involving Halogens within the Chemical Industry **Status: Application since found to be exempt from IPC** Positional Accuracy: Automatically positioned to the address	A19NE (NE)	927	2	447373 339975
19	**Integrated Pollution Prevention And Control** Name: Donald Ward Limited Location: Griffon Road (Fragmentiser Plant) - Epr/Rp3531vh, Griffon Road (Fragmentiser Plant), Quarry Hill Industrial Estate,,, Ilkeston, Derbyshire, DE7 4RF Authority: Environment Agency, Midlands Region Permit Reference: RP3531VH Original Permit Ref: Rp3531vh Effective Date: 27th November 2014 **Status: Effective** Application Type: Application App. Sub Type: New Positional Accuracy: Automatically positioned to the address Activity Code: 5.4 A(1) b) (iv) Activity Description: RECOVERY OR A MIX OF RECOVERY AND DISPOSAL OF > 50 T/D NON-HAZARDOUS WASTE (> 100 T/D IF ONLY AD) INVOLVING TREATMENT IN SHREDDERS OF METAL WASTE, INCLUDING WEEE AND ELV AND THEIR COMPONENTS Primary Activity: Y	A14NW (E)	393	2	446993 339536
19	**Integrated Pollution Prevention And Control** Name: Donald Ward Limited Location: Wards Recycling, Griffon Road (Fragmentiser Plant), Quarry Hill Industrial Estate,,, Ilkeston, Derbyshire, DE7 4RF Authority: Environment Agency, North East Region Permit Reference: RP3531VH Original Permit Ref: Rp3531vh Effective Date: 27th November 2014 **Status: Effective** Application Type: Application App. Sub Type: New Positional Accuracy: Automatically positioned to the address Activity Code: 5.4 A(1) b) (iv) Activity Description: RECOVERY OR A MIX OF RECOVERY AND DISPOSAL OF > 50 T/D NON-HAZARDOUS WASTE (> 100 T/D IF ONLY AD) INVOLVING TREATMENT IN SHREDDERS OF METAL WASTE, INCLUDING WEEE AND ELV AND THEIR COMPONENTS Primary Activity: Y	A14NW (E)	404	2	447006 339525

Map ID	Details	Quadrant Reference (Compass Direction)	Estimated Distance From Site	Contact	NGR
20	**Integrated Pollution Prevention And Control** Name: Saint-Gobain-Pipelines Plc Location: Grove Farm Tip, Lows Lane, Stanton-By-Dale, ILKESTON, Derbyshire, DE7 4QU Authority: Environment Agency, Midlands Region Permit Reference: Zp3934su Original Permit Ref: Zp3934su Effective Date: Not Supplied **Status: Application refused** Application Type: Application App. Sub Type: New Positional Accuracy: Manually positioned to the road within the address or location Activity Code: 5.2 A(1) (A) Activity Description: Waste Landfilling; Greater Than 10 T/D With Capacity Greater Than 25,000T Excluding Inert Waste Primary Activity: Y	A9NE (SE)	867	2	447300 338802
21	**Integrated Pollution Prevention And Control** Name: Castle Waste Services Limited Location: Ilkeston Waste Treatment And Transfer Facility Epr/Ap3337sj, Ilkeston Waste Treatment And Transfer Facility, Crompton Road,,, Ilkeston, DE7 4BG Authority: Environment Agency, Midlands Region Permit Reference: EP3808BA Original Permit Ref: Ap3337sj Effective Date: 2nd February 2021 **Status: Effective** Application Type: Variation App. Sub Type: Substantial Positional Accuracy: Located by supplier to within 10m Activity Code: 5.4 A(1) (a) (ii) Activity Description: DISPOSAL OF > 50 T/D NON-HAZARDOUS WASTE (> 100 T/D IF ONLY AD) INVOLVING PHYSICO-CHEMICAL TREATMENT Primary Activity: N Activity Code: 0.0 Associated Process Activity Description: Associated Process Primary Activity: N Activity Code: 5.3 A(1) a) (iv) Activity Description: DISPOSAL OR RECOVERY OF HAZ WASTE WITH CAPACITY EXCEEDING 10 TONNES PER DAY INVOLVING REPACKAGING PRIOR TO SUBMISSION TO ANY OF THE OTHER ACTIVITIES LISTED IN THIS SECTION OR IN SECTION 5.1 Primary Activity: N Activity Code: 5.3 A(1) a) (ii) Activity Description: DISPOSAL OR RECOVERY OF HAZARDOUS WASTE WITH A CAPACITY EXCEEDING 10 TONNES PER DAY INVOLVING PHYSICO-CHEMICAL TREATMENT Primary Activity: Y Activity Code: 5.6 A(1) a) Activity Description: TEMPORARY STORAGE OF HAZ WASTE NOT UNDER S 5.2 PENDING ACTIVITIES LISTED IN S 5.1, 5.2, 5.3 AND PARAGRAPH (B) OF THIS SECTION WITH A TOTAL CAPACITY > 50 TONNES, EXCL TEMP STORAGE WHERE GENERATED Primary Activity: N	A15NW (E)	902	2	447510 339460

Map ID	Details	Quadrant Reference (Compass Direction)	Estimated Distance From Site	Contact	NGR
21	**Integrated Pollution Prevention And Control** Name: Castle Waste Services Limited Location: Ilkeston Waste Treatment And Transfer Facility, Ilkeston Waste Treatment And Transfer Facility, Crompton Road,,, Ilkeston, Derbyshire, DE7 4BG Authority: Environment Agency, Midlands Region Permit Reference: NP3237VC Original Permit Ref: Ap3337sj Effective Date: 4th July 2019 **Status: Superseded By Variation** Application Type: Variation App. Sub Type: Substantial Positional Accuracy: Located by supplier to within 10m Activity Code: 5.3 A(1) a) (ii) Activity Description: DISPOSAL OR RECOVERY OF HAZARDOUS WASTE WITH A CAPACITY EXCEEDING 10 TONNES PER DAY INVOLVING PHYSICO-CHEMICAL TREATMENT Primary Activity: Y Activity Code: 5.3 A(1) a) (iv) Activity Description: DISPOSAL OR RECOVERY OF HAZ WASTE WITH CAPACITY EXCEEDING 10 TONNES PER DAY INVOLVING REPACKAGING PRIOR TO SUBMISSION TO ANY OF THE OTHER ACTIVITIES LISTED IN THIS SECTION OR IN SECTION 5.1 Primary Activity: N Activity Code: 5.6 A(1) a) Activity Description: TEMPORARY STORAGE OF HAZ WASTE NOT UNDER S 5.2 PENDING ACTIVITIES LISTED IN S 5.1, 5.2, 5.3 AND PARAGRAPH (B) OF THIS SECTION WITH A TOTAL CAPACITY > 50 TONNES, EXCL TEMP STORAGE WHERE GENERATED Primary Activity: N Activity Code: 0.0 Associated Process Activity Description: Associated Process Primary Activity: N Activity Code: 5.4 A(1) (a) (ii) Activity Description: DISPOSAL OF > 50 T/D NON-HAZARDOUS WASTE (> 100 T/D IF ONLY AD) INVOLVING PHYSICO-CHEMICAL TREATMENT Primary Activity: N	A15NW (E)	902	2	447510 339460
21	**Integrated Pollution Prevention And Control** Name: Castle Waste Services Limited Location: Lkeston Waste Facility Epr/Ap3337sj, Castle Environmental, Crompton Road,,, Ilkeston, Derbyshire, De7 4BG Authority: Environment Agency, Midlands Region Permit Reference: JP3337NS Original Permit Ref: Ap3337sj Effective Date: 29th April 2014 **Status: Superseded By Variation** Application Type: Variation App. Sub Type: Minor Positional Accuracy: Located by supplier to within 10m Activity Code: 5.3 A(1) a) (ii) Activity Description: DISPOSAL OR RECOVERY OF HAZARDOUS WASTE WITH A CAPACITY EXCEEDING 10 TONNES PER DAY INVOLVING PHYSICO-CHEMICAL TREATMENT Primary Activity: Y Activity Code: 5.3 A(1) a) (viii) Activity Description: DISPOSAL OR RECOVERY OF HAZARDOUS WASTE WITH A CAPACITY EXCEEDING 10 TONNES PER DAY INVOLVING RECOVERY OF COMPONENTS USED FOR POLLUTION ABATEMENT Primary Activity: N Activity Code: 5.6 A(1) a) Activity Description: TEMPORARY STORAGE OF HAZ WASTE NOT UNDER S 5.2 PENDING ACTIVITIES LISTED IN S 5.1, 5.2, 5.3 AND PARAGRAPH (B) OF THIS SECTION WITH A TOTAL CAPACITY > 50 TONNES, EXCL TEMP STORAGE WHERE GENERATED Primary Activity: N Activity Code: 5.4 A(1) (a) (ii) Activity Description: DISPOSAL OF > 50 T/D NON-HAZARDOUS WASTE (> 100 T/D IF ONLY AD) INVOLVING PHYSICO-CHEMICAL TREATMENT Primary Activity: N Activity Code: 5.3 A(1) a) (iv) Activity Description: DISPOSAL OR RECOVERY OF HAZ WASTE WITH CAPACITY EXCEEDING 10 TONNES PER DAY INVOLVING REPACKAGING PRIOR TO SUBMISSION TO ANY OF THE OTHER ACTIVITIES LISTED IN THIS SECTION OR IN SECTION 5.1 Primary Activity: N Activity Code: 0.0 Associated Process Activity Description: Associated Process Primary Activity: N	A15NW (E)	902	2	447510 339460

Map ID	Details	Quadrant Reference (Compass Direction)	Estimated Distance From Site	Contact	NGR
21	**Integrated Pollution Prevention And Control** Name: Castle Waste Sevices Location: Lkeston Waste Facility Epr/Ap3337sj, Castle Environmental, Crompton Road,,, Ilkeston, Derbyshire, De7 4BG Authority: Environment Agency, Midlands Region Permit Reference: FP3336ND Original Permit Ref: Ap3337sj Effective Date: 9th July 2013 **Status: Superseded By Variation** Application Type: Variation App. Sub Type: Minor Positional Accuracy: Located by supplier to within 10m Activity Code: 5.4 A(1) (C) (III) Activity Description: Recovery Of Waste; Hazardous Waste Greater Than 10T/D By Recycling Inorganics (Not Metals) Primary Activity: N Activity Code: 5.3 A(1) (A) Activity Description: Other Waste Disposal; Hazardous Waste Greater Than 10T/D Primary Activity: N Activity Code: 0.0 Associated Process Activity Description: Associated Process Primary Activity: N Activity Code: 5.3 A(1) (A) Activity Description: Other Waste Disposal; Hazardous Waste Greater Than 10T/D Primary Activity: Y Activity Code: 5.3 A(1) (C) (II) Activity Description: Other Waste Disposal; Non-Hazardous Waste >50T/D By Physico-Chemical Treatment Primary Activity: N	A15NW (E)	902	2	447510 339460
21	**Integrated Pollution Prevention And Control** Name: Castle Waste Sevices Location: Lkeston Waste Facility Epr/Ap3337sj, Castle Environmental, Crompton Road,,, Ilkeston, Derbyshire, De7 4BG Authority: Environment Agency, Midlands Region Permit Reference: KP3134FT Original Permit Ref: Ap3337sj Effective Date: 5th October 2011 **Status: Superseded By Variation** Application Type: Variation App. Sub Type: Simple Standard Variation Positional Accuracy: Located by supplier to within 10m Activity Code: 0.0 Associated Process Activity Description: Associated Process Primary Activity: N Activity Code: 5.3 A(1) (C) (II) Activity Description: Other Waste Disposal; Non-Hazardous Waste >50T/D By Physico-Chemical Treatment Primary Activity: N Activity Code: 5.3 A(1) (A) Activity Description: Other Waste Disposal; Hazardous Waste Greater Than 10T/D Primary Activity: N Activity Code: 5.3 A(1) (A) Activity Description: Other Waste Disposal; Hazardous Waste Greater Than 10T/D Primary Activity: Y	A15NW (E)	902	2	447510 339460

Map ID	Details	Quadrant Reference (Compass Direction)	Estimated Distance From Site	Contact	NGR
21	**Integrated Pollution Prevention And Control** Name: Castle Waste Sevices Location: Lkeston Waste Facility Epr/Ap3337sj, Castle Environmental, Crompton Road,,, Ilkeston, Derbyshire, De7 4BG Authority: Environment Agency, Midlands Region Permit Reference: LP3137CZ Original Permit Ref: Ap3337sj Effective Date: 25th September 2012 **Status: Superseded By Variation** Application Type: Variation App. Sub Type: Simple Standard Variation Positional Accuracy: Automatically positioned to the address Activity Code: 5.3 A(1) (A) Activity Description: Other Waste Disposal; Hazardous Waste Greater Than 10T/D Primary Activity: N Activity Code: 5.3 A(1) (A) Activity Description: Other Waste Disposal; Hazardous Waste Greater Than 10T/D Primary Activity: Y Activity Code: 5.3 A(1) (C) (II) Activity Description: Other Waste Disposal; Non-Hazardous Waste >50T/D By Physico-Chemical Treatment Primary Activity: N Activity Code: 5.4 A(1) (C) (III) Activity Description: Recovery Of Waste; Hazardous Waste Greater Than 10T/D By Recycling Inorganics (Not Metals) Primary Activity: N Activity Code: 0.0 Associated Process Activity Description: Associated Process Primary Activity: N	A15NW (E)	906	2	447515 339462
21	**Integrated Pollution Prevention And Control** Name: Castle Waste Sevices Location: Lkeston Waste Facility Epr/Ap3337sj, Castle Environmental, Crompton Road,,, Ilkeston, Derbyshire, De7 4BG Authority: Environment Agency, Midlands Region Permit Reference: ZP3935UT Original Permit Ref: Ap3337sj Effective Date: 26th June 2007 **Status: Superseded By Variation** Application Type: Variation App. Sub Type: Simple Standard Variation Positional Accuracy: Manually positioned to the address or location Activity Code: 5.3 A(1) (A) Activity Description: Other Waste Disposal; Hazardous Waste Greater Than 10T/D Primary Activity: Y Activity Code: 5.3 A(1) (A) Activity Description: Other Waste Disposal; Hazardous Waste Greater Than 10T/D Primary Activity: N Activity Code: 5.3 A(1) (C) (II) Activity Description: Other Waste Disposal; Non-Hazardous Waste >50T/D By Physico-Chemical Treatment Primary Activity: N Activity Code: 0.0 Associated Process Activity Description: Associated Process Primary Activity: N	A15NW (E)	906	2	447514 339461

Map ID	Details	Quadrant Reference (Compass Direction)	Estimated Distance From Site	Contact	NGR
21	**Integrated Pollution Prevention And Control** Name: Castle Waste Sevices Location: Lkeston Waste Facility Epr/Ap3337sj, Castle Environmental, Crompton Road,,, Ilkeston, Derbyshire, De7 4BG Authority: Environment Agency, Midlands Region Permit Reference: Ap3337sj Original Permit Ref: Ap3337sj Effective Date: 29th June 2006 **Status: Superseded By Variation** Application Type: Application App. Sub Type: New Positional Accuracy: Automatically positioned to the address Activity Code: 5.3 A(1) (C) (II) Activity Description: Other Waste Disposal; Non-Hazardous Waste >50T/D By Physico-Chemical Treatment Primary Activity: N Activity Code: 5.3 A(1) (A) Activity Description: Other Waste Disposal; Hazardous Waste Greater Than 10T/D Primary Activity: Y Activity Code: 5.3 A(1) (B) Activity Description: Other Waste Disposal; Waste Oils Greater Than 10T/Day Primary Activity: N Activity Code: 5.4 A(1) c) (v) Activity Description: Recovery Of Waste; Hazardous Waste >10T/D Recovery For Pollution Abatement Primary Activity: N Activity Code: 0.0 Associated Process Activity Description: Associated Process Primary Activity: N Activity Code: 5.3 A(1) (A) Activity Description: Other Waste Disposal; Hazardous Waste Greater Than 10T/D Primary Activity: N	A15NW (E)	906	2	447515 339462
22	**Local Authority Integrated Pollution Prevention And Control** Name: Saint-Gobain Pipelines Plc Location: Lows Lane, Stanton By Dale, DE7 4QU Authority: Erewash Borough Council, Environmental Health Department Permit Reference: 3 Dated: 29th March 2006 Process Type: Production and Processing of Metals Description: Iron/steel foundry process **Status: Application Withdrawn** Positional Accuracy: Manually positioned to the address or location	A8SE (S)	532	3	446506 338566
22	**Local Authority Integrated Pollution Prevention And Control** Name: Saint-Gobain Pipelines Plc Location: Lows Lane, Stanton By Dale, De7 4qu Authority: Erewash Borough Council, Environmental Health Department Permit Reference: 3 Dated: 29th March 2006 Process Type: Other Activities Description: Coating **Status: Application Withdrawn** Positional Accuracy: Manually positioned to the address or location	A8SE (S)	532	3	446506 338566
22	**Local Authority Integrated Pollution Prevention And Control** Name: Saint-Gobain Pipelines Plc Location: Lows Lane, Stanton By Dale, De7 4qu Authority: Erewash Borough Council, Environmental Health Department Permit Reference: 3 Dated: 29th March 2006 Process Type: Mineral Industries Description: 3/1 **Status: Application Withdrawn** Positional Accuracy: Manually positioned to the address or location	A8SE (S)	532	3	446506 338566
23	**Local Authority Integrated Pollution Prevention And Control** Name: Amcor Flexibles Uk Ltd Location: Crompton Road, Ilkeston, DE7 4BZ Authority: Erewash Borough Council, Environmental Health Department Permit Reference: 1 Dated: Not Supplied Process Type: Other Activities Description: Printing of flexible packaging **Status: Permit Issued** Positional Accuracy: Manually positioned to the address or location	A15NW (E)	974	3	447572 339594

Map ID	Details	Quadrant Reference (Compass Direction)	Estimated Distance From Site	Contact	NGR
24	**Local Authority Pollution Prevention and Controls** Name: Wade Plant Hire Ltd Location: Littlewell Lane, Stanton By Dale, De7 4qw Authority: Erewash Borough Council, Environmental Health Department Permit Reference: 92 Dated: Not Supplied Process Type: Local Authority Pollution Prevention and Control Description: PG3/16 Mobile screening and crushing processes **Status: Permitted** Positional Accuracy: Located by supplier to within 100m	A8NE (S)	199	3	446500 338900
25	**Local Authority Pollution Prevention and Controls** Name: N C Explo-Dem Ltd Location: Quarry Hill Road, Ilkeston Authority: Erewash Borough Council, Environmental Health Department Permit Reference: 19 Dated: Not Supplied Process Type: Local Authority Pollution Prevention and Control Description: Part B - General Mineral Process (No Specific Reference) **Status: Authorisation revoked** Positional Accuracy: Manually positioned to the road within the address or location	A18SE (NE)	350	3	446648 339810
26	**Local Authority Pollution Prevention and Controls** Name: Breaston Chair Frames Co Ltd Location: Unit 21B Merlin Way, Quarry Hill Industrial Estate, ILKESTON, Derbyshire, DE7 4RA Authority: Erewash Borough Council, Environmental Health Department Permit Reference: 4 Dated: 21st January 1993 Process Type: Local Authority Pollution Prevention and Control Description: PG6/2 Manufacture of timber and wood-based products **Status: Authorisation revoked** Positional Accuracy: Automatically positioned to the address	A19SW (NE)	405	3	446779 339821
27	**Local Authority Pollution Prevention and Controls** Name: Larklands Service Station Location: Nottingham Road, ILKESTON, Derbyshire, DE7 5BN Authority: Erewash Borough Council, Environmental Health Department Permit Reference: 71 Dated: 7th January 1999 Process Type: Local Authority Pollution Prevention and Control Description: PG1/14 Petrol filling station **Status: Permitted** Positional Accuracy: Located by supplier to within 10m	A19SW (NE)	477	3	446910 339820
27	**Local Authority Pollution Prevention and Controls** Name: Breaston Chair Frames Company Ltd Location: Unit 21b Merlin Way, Quarry Hill Industrial Estate, ILKESTON, Derbyshire, DE7 4RA Authority: Erewash Borough Council, Environmental Health Department Permit Reference: 73 Dated: Not Supplied Process Type: Local Authority Pollution Prevention and Control Description: PG6/33 Wood coating **Status: Permitted** Positional Accuracy: Automatically positioned to the address	A19SW (NE)	486	3	446913 339830
28	**Local Authority Pollution Prevention and Controls** Name: Saint-Gobain Pipelines Plc Location: Lows Lane, Stanton by Dale, ILKESTON, Derbyshire, DE7 4QU Authority: Erewash Borough Council, Environmental Health Department Permit Reference: 47 Dated: 27th November 1996 Process Type: Local Authority Air Pollution Control Description: PG2/4 Iron, steel and non-ferrous metal foundry processes **Status: Application exempt from APC** Positional Accuracy: Manually positioned to the address or location	A8SE (S)	532	3	446506 338566
28	**Local Authority Pollution Prevention and Controls** Name: Saint Gobain Pipelines Plc Location: Lows Lane, Stanton By Dale, NOTTINGHAM, Nottinghamshire, DE7 4QU Authority: Erewash Borough Council, Environmental Health Department Permit Reference: 42 Dated: 30th June 1995 Process Type: Local Authority Pollution Prevention and Control Description: PG3/15 Mineral drying and roadstone coating processes **Status: Authorisation certificate surrendered by operator** Positional Accuracy: Manually positioned to the address or location	A8SE (S)	532	3	446506 338566

Map ID	Details	Quadrant Reference (Compass Direction)	Estimated Distance From Site	Contact	NGR
28	**Local Authority Pollution Prevention and Controls** Name: Stanton Bonna Concrete Ltd Location: Littlewell Lane, Stanton by Dale, ILKESTON, Derbyshire, DE7 4QW Authority: Erewash Borough Council, Environmental Health Department Permit Reference: 13 Dated: 21st December 1993 Process Type: Local Authority Pollution Prevention and Control Description: PG3/1Blending, packing, loading and use of bulk cement **Status: Permitted** Positional Accuracy: Automatically positioned to the address	A8SE (S)	538	3	446511 338561
29	**Local Authority Pollution Prevention and Controls** Name: Attenborough Industrial Doors Location: Merlin Way, Ilkeston, DE7 4RA Authority: Erewash Borough Council, Environmental Health Department Permit Reference: 100 Dated: Not Supplied Process Type: Local Authority Pollution Prevention and Control Description: PG1/1Waste oil burners, less than 0.4MW net rated thermal input **Status: Permitted** Positional Accuracy: Manually positioned to the address or location	A14NE (E)	599	3	447205 339402
30	**Local Authority Pollution Prevention and Controls** Name: Sam Bailey Motors Location: Hallam Fields Road, ILKESTON, Derbyshire, DE7 4AZ Authority: Erewash Borough Council, Environmental Health Department Permit Reference: 11 Dated: 19th March 1993 Process Type: Local Authority Pollution Prevention and Control Description: PG1/1Waste oil burners, less than 0.4MW net rated thermal input **Status: Permitted** Positional Accuracy: Automatically positioned to the address	A20SW (E)	915	3	447474 339746
30	**Local Authority Pollution Prevention and Controls** Name: Fj Reeves Ltd Location: Hallam Fields Road, ILKESTON, Derbyshire, DE7 4AZ Authority: Erewash Borough Council, Environmental Health Department Permit Reference: 12 Dated: Not Supplied Process Type: Local Authority Pollution Prevention and Control Description: PG6/2 Manufacture of timber and wood-based products **Status: Authorisation revoked** Positional Accuracy: Automatically positioned to the address	A20SW (E)	919	3	447479 339746
31	**Local Authority Pollution Prevention and Controls** Name: Johnsons Aggregates Ltd Location: Lows Lane, Stanton By Dale, Ilkeston, De7 4qu Authority: Erewash Borough Council, Environmental Health Department Permit Reference: 80 Dated: Not Supplied Process Type: Local Authority Pollution Prevention and Control Description: PG3/16 Mobile screening and crushing processes **Status: Application exempt from APC** Positional Accuracy: Manually positioned to the road within the address or location	A9NE (SE)	948	3	447372 338766
31	**Local Authority Pollution Prevention and Controls** Name: Saint-Gobain Pipelines Plc Location: Lows Lane, Stanton By Dale, De7 4qu Authority: Erewash Borough Council, Environmental Health Department Permit Reference: 41 Dated: 30th September 1993 Process Type: Local Authority Pollution Prevention and Control Description: PG3/1Blending, packing, loading and use of bulk cement **Status: Application exempt from APC** Positional Accuracy: Manually positioned to the address or location	A10NW (SE)	989	3	447399 338724
31	**Local Authority Pollution Prevention and Controls** Name: Saint Gobain Location: Lows Lane, Stanton By Dale, DE7 4QU Authority: Erewash Borough Council, Environmental Health Department Permit Reference: 102 Dated: Not Supplied Process Type: Local Authority Pollution Prevention and Control Description: PG3/1Blending, packing, loading and use of bulk cement **Status: Permitted** Positional Accuracy: Manually positioned to the address or location	A10NW (SE)	989	3	447399 338724

Map ID	Details	Quadrant Reference (Compass Direction)	Estimated Distance From Site	Contact	NGR
31	**Local Authority Pollution Prevention and Controls** Name: Saint Gobain Location: Lows Lane, Stanton By Dale, DE7 4QU Authority: Erewash Borough Council, Environmental Health Department Permit Reference: 102 Dated: Not Supplied Process Type: Local Authority Pollution Prevention and Control Description: PG6/23 Coating of metal and plastic **Status: Permitted** Positional Accuracy: Manually positioned to the address or location	A10NW (SE)	989	3	447399 338724
31	**Local Authority Pollution Prevention and Controls** Name: Hcl Equipment Ltd Location: Lows Lane, Stanton By Dale, De7 4qu Authority: Erewash Borough Council, Environmental Health Department Permit Reference: 88 Dated: Not Supplied Process Type: Local Authority Pollution Prevention and Control Description: PG3/16 Mobile screening and crushing processes **Status: Authorisation revoked** Positional Accuracy: Manually positioned to the address or location	A10NW (SE)	989	3	447399 338724
31	**Local Authority Pollution Prevention and Controls** Name: Hcl Equipment Ltd Location: Lows Lane, Stanton By Dale, DE7 4QU Authority: Erewash Borough Council, Environmental Health Department Permit Reference: 94 Dated: Not Supplied Process Type: Local Authority Pollution Prevention and Control Description: PG3/16 Mobile screening and crushing processes **Status: Permitted** Positional Accuracy: Manually positioned to the address or location	A10NW (SE)	989	3	447399 338724
32	**Local Authority Pollution Prevention and Controls** Name: Amcor Flexible Ltd Location: Crompton Road, ILKESTON, Derbyshire, DE7 4BZ Authority: Erewash Borough Council, Environmental Health Department Permit Reference: 39 Dated: 26th September 1994 Process Type: Local Authority Air Pollution Control Description: Part B - General Coating Process (No Specific Reference) **Status: Transferred to LAIPPC** Positional Accuracy: Manually positioned to the address or location	A15NW (E)	974	3	447572 339594
32	**Local Authority Pollution Prevention and Controls** Name: Amcor Flexibles Uk Ltd Location: Digby Street, ILKESTON, Derbyshire, DE7 5TS Authority: Erewash Borough Council, Environmental Health Department Permit Reference: 35 Dated: 12th August 1994 Process Type: Local Authority Air Pollution Control Description: PG6/17 Printing of flexible packaging **Status: Transferred to LAIPPC** Positional Accuracy: Manually positioned to the address or location	A15NW (E)	974	3	447572 339594
33	**Local Authority Pollution Prevention and Controls** Name: Charringtons Location: P O Box 6, Crompton Road, Ilkeston, Derbyshire, De7 4xa Authority: Erewash Borough Council, Environmental Health Department Permit Reference: 14 Dated: 10th March 1992 Process Type: Local Authority Pollution Prevention and Control Description: Part B - General Mineral Process (No Specific Reference) **Status: Authorisation revoked** Positional Accuracy: Manually positioned to the road within the address or location	A15NW (E)	994	3	447600 339517
	Nearest Surface Water Feature	A13NW (NW)	0	-	446215 339412
34	**Pollution Incidents to Controlled Waters** Property Type: Miscellaneous Premises: Unknown Location: Near Quarry Hill Industrial Estate, ILKESTON Authority: Environment Agency, Midlands Region Pollutant: Miscellaneous - Natural Note: Nutt Brook Canal; Green Slime; Amenity Effected Incident Date: 6th August 1997 Incident Reference: 2803108 Catchment Area: Trent Catchment : River Erewash Receiving Water: Canal Cause of Incident: Algal Bloom Incident Severity: Category 3 - Minor Incident Positional Accuracy: Located by supplier to within 100m	A13NE (NE)	0	2	446600 339450

Map ID	Details	Quadrant Reference (Compass Direction)	Estimated Distance From Site	Contact	NGR
34	**Pollution Incidents to Controlled Waters** Property Type: Miscellaneous Premises: Other Location: Quarry Hill Road, ILKESTON Authority: Environment Agency, Midlands Region Pollutant: Oils - Diesel (Including Agricultural) Note: Amenity Affected; Nutbrook; Iridescence Incident Date: 11th December 1996 Incident Reference: 2801699 Catchment Area: Trent Catchment : River Erewash Receiving Water: Watercourse Cause of Incident: Miscellaneous/Other Pollution Type Incident Severity: Category 3 - Minor Incident Positional Accuracy: Located by supplier to within 100m	A13NE (NE)	39	2	446600 339500
35	**Pollution Incidents to Controlled Waters** Property Type: Miscellaneous Premises: Unknown Location: Quarry Hill Road, ILKESTON Authority: Environment Agency, Midlands Region Pollutant: Oils - Unknown Note: Amenity Affected; Oil Incident Date: 23rd May 1998 Incident Reference: 2804533 Catchment Area: Trent Catchment : River Erewash Receiving Water: Pond/Lake Cause of Incident: Accidental Spillage/Leakage Incident Severity: Category 3 - Minor Incident Positional Accuracy: Located by supplier to within 100m	A13NE (E)	35	2	446600 339300
36	**Pollution Incidents to Controlled Waters** Property Type: Miscellaneous Premises: Other Location: Stanton Fishing Club Pond, Quarry Hill Road, ILKESTON Authority: Environment Agency, Midlands Region Pollutant: Miscellaneous - Natural Note: Erewash; Dead Fish; Fish Killed Incident Date: 21st October 1995 Incident Reference: 1000421 Catchment Area: Trent Catchment : River Erewash Receiving Water: Pond/Lake Cause of Incident: Weather Incident Severity: Category 1 - Major Incident Positional Accuracy: Located by supplier to within 100m	A13NE (E)	68	2	446650 339350
37	**Pollution Incidents to Controlled Waters** Property Type: Metal industry Location: Quarry Hill Road, ILKESTON Authority: Environment Agency, Midlands Region Pollutant: Oils - Other Oil Note: Nutt Brook Canal; Milky Substance On Surface; Amenity Effected Incident Date: 13th November 1997 Incident Reference: 2803638 Catchment Area: Trent Catchment : River Erewash Receiving Water: Watercourse Cause of Incident: Miscellaneous/Other Pollution Type Incident Severity: Category 3 - Minor Incident Positional Accuracy: Located by supplier to within 100m	A14SW (E)	258	2	446800 339195
38	**Pollution Incidents to Controlled Waters** Property Type: Metal industry Location: ILKESTON Authority: Environment Agency, Midlands Region Pollutant: Oils - Waste Oil Note: Nutt Brook Canal; Old Oil; Amenity Effected Incident Date: 15th August 1997 Incident Reference: 2803176 Catchment Area: Trent Catchment : River Erewash Receiving Water: Canal Cause of Incident: Poor/Inadequate Maintenance Incident Severity: Category 3 - Minor Incident Positional Accuracy: Located by supplier to within 100m	A14SW (E)	287	2	446850 339250
39	**Pollution Incidents to Controlled Waters** Property Type: Road (Road Traffic Accident) Location: Near Meadow Farm, Breaston Lane, RISLEY Authority: Environment Agency, Midlands Region Pollutant: Oils - Diesel (Including Agricultural) Note: Amenity Affected; Tributary Trent; Road Traffic Accident; Van Leaking 40 Litres Diesel To Watercourse Incident Date: 6th February 1996 Incident Reference: 2800189 Catchment Area: Trent Catchment : River Erewash Receiving Water: Watercourse Cause of Incident: Collision Incident Severity: Category 3 - Minor Incident Positional Accuracy: Located by supplier to within 100m	A17SE (NW)	333	2	446000 339700

Map ID	Details	Quadrant Reference (Compass Direction)	Estimated Distance From Site	Contact	NGR
40	**Pollution Incidents to Controlled Waters** Property Type: Metal industry Location: Stanton Place, Stanton By Dale Authority: Environment Agency, Midlands Region Pollutant: Chemicals - Unknown Note: Public Health Risk; 200 Kg Drum Chems Spilt To Factory Floor Incident Date: 30th April 1997 Incident Reference: 2802505 Catchment Area: Trent Catchment : River Erewash Receiving Water: Not Given Cause of Incident: Leaking Tank Incident Severity: Category 3 - Minor Incident Positional Accuracy: Located by supplier to within 100m	A9NW (SE)	598	2	447000 338800
41	**Pollution Incidents to Controlled Waters** Property Type: Water Company Sewage: Surface Water Outfall Location: Ilkeston Road, ILKESTON Authority: Environment Agency, Midlands Region Pollutant: Crude Sewage Note: Amenity Affected; Sewage In Watercourse Incident Date: 20th August 1998 Incident Reference: 2804994 Catchment Area: Trent Catchment : River Erewash Receiving Water: Watercourse Cause of Incident: Blocked Sewer Incident Severity: Category 3 - Minor Incident Positional Accuracy: Located by supplier to within 100m	A18NW (N)	831	2	446205 340300
42	**Pollution Incidents to Controlled Waters** Property Type: Water Company Sewage: Other Location: Saint Norbert Driww, KIRK HALLAM Authority: Environment Agency, Midlands Region Pollutant: Storm Sewage Note: Flooding In Garden From Foul Drain; Amenity Effected Incident Date: 3rd September 1997 Incident Reference: 2803311 Catchment Area: Trent Catchment : River Lean Receiving Water: Watercourse Cause of Incident: Inadequate Design/Capacity Incident Severity: Category 3 - Minor Incident Positional Accuracy: Located by supplier to within 100m	A18NW (N)	866	2	446100 340300
43	**Pollution Incidents to Controlled Waters** Property Type: Industrial: Other Location: Sidlaw Packaging, ILKESTON Authority: Environment Agency, Midlands Region Pollutant: Chemicals - Solvents Note: 6 Pump Fire; Other Adverse Effects Incident Date: 17th August 1997 Incident Reference: 2803206 Catchment Area: Trent Catchment : River Erewash Receiving Water: Not Given Cause of Incident: Fire Incident Severity: Category 3 - Minor Incident Positional Accuracy: Located by supplier to within 100m	A15NW (E)	913	2	447520 339500
44	**Pollution Incidents to Controlled Waters** Property Type: Water Company Sewage: Foul Sewer Location: Stanton By Dale (Sk4680 3816), Littlewell Lane Authority: Environment Agency, Midlands Region Pollutant: Crude Sewage Note: Sewage Coming Out Of Manhole Into Ditch; Amenity Effected Incident Date: 6th February 1998 Incident Reference: 2803963 Catchment Area: Trent Catchment : River Erewash Receiving Water: Watercourse Cause of Incident: Blocked Sewer Incident Severity: Category 3 - Minor Incident Positional Accuracy: Located by supplier to within 100m	A4NW (S)	954	2	446800 338200
44	**Pollution Incidents to Controlled Waters** Property Type: Water Company Sewage: Foul Sewer Location: Field Off Stanhope Street, Near Manor H, Stanton By Dale Authority: Environment Agency, Midlands Region Pollutant: Crude Sewage Note: None Affected; Sewage Discharge From Manhole In Field Incident Date: 17th April 1998 Incident Reference: 2804335 Catchment Area: Trent Catchment : River Erewash Receiving Water: Watercourse Cause of Incident: Blocked Sewer Incident Severity: Category 3 - Minor Incident Positional Accuracy: Located by supplier to within 100m	A4NW (S)	959	2	446800 338195

Map ID	Details	Quadrant Reference (Compass Direction)	Estimated Distance From Site	Contact	NGR
45	**Pollution Incidents to Controlled Waters** Property Type: Landfill/Waste Disposal Site Location: Kenals , ILKESTON Authority: Environment Agency, Midlands Region Pollutant: Miscellaneous - Vehicle Washings And De Waxing Note: Other Affected; Tanker Wash Water To Road Drains Incident Date: 27th June 1998 Incident Reference: 2804723 Catchment Area: Trent Catchment : River Erewash Receiving Water: Not Given Cause of Incident: Leaking Underground Pipe Incident Severity: Category 3 - Minor Incident Positional Accuracy: Located by supplier to within 100m	A15NW (E)	992	2	447600 339450
46	**Prosecutions Relating to Authorised Processes** Location: Land At Rowms Lane, Swinton, Mexborough, South Yorkshire, S64 8 Prosecution Text: Tonnes Of Waste Including Plastic, Timber & Scrap Metal Was Dumped On Land Without A Wml Prosecution Act: Epa90 S33 & S34 Hearing Date: 17th January 2003 Verdict: Guilty Fine: 750 Costs: 300 Positional Accuracy: Manually positioned to the road within the address or location	A13NE (NE)	185	2	446706 339609
47	**Prosecutions Relating to Authorised Processes** Location: Griffon Road, Ilkeston, De7 4rf Prosecution Text: Breaching conditions of WML Prosecution Act: Epa90 S33 Hearing Date: 31st March 2008 Verdict: Guilty Fine: 35000 Costs: 2145 Positional Accuracy: Manually positioned to the road within the address or location	A14NW (NE)	386	2	446971 339583
48	**Registered Radioactive Substances** Name: Castle Waste Services Ltd Location: Treatment Centre,Crompton Road, ILKESTON, Derbyshire, DE7 4BG Authority: Environment Agency, Midlands Region Permit Reference: CC4880 Dated: 8th April 2008 Process Type: Authorisation under S13 RSA for the disposal of Radioactive waste (was RSA60 S7) Description: Authorisation under RSA **Status: Authorisation either revoked or cancelled** Positional Accuracy: Automatically positioned to the address	A15NW (E)	906	2	447515 339462
48	**Registered Radioactive Substances** Name: Castle Environmental Ltd Location: Crompton Road, Ilkeston, Derbyshire, DE7 4BG Authority: Environment Agency, Midlands Region Permit Reference: CB9576 Dated: Not Supplied Process Type: Authorisation under S13 RSA for the disposal of Radioactive waste (was RSA60 S7) Description: Authorisation under RSA **Status: Application has met the requirements for authorisation (but not yet authorised)** Positional Accuracy: Automatically positioned to the address	A15NW (E)	906	2	447515 339462
	River Quality Name: Nut Bk GQA Grade: River Quality B Reach: A6069 Kirk Hallam To Quarry Hill Rd Br Estimated Distance (km): 1 Flow Rate: Flow greater than 80 cumecs Flow Type: Canal Year: 2000	A13NE (N)	0	2	446409 339477
	River Quality Name: Nut Bk GQA Grade: River Quality C Reach: Quarry Hill Rd Br To Erewash Canal Estimated Distance (km): 2 Flow Rate: Flow greater than 80 cumecs Flow Type: Canal Year: 2000	A13NE (NE)	0	2	446616 339424

Map ID	Details	Quadrant Reference (Compass Direction)	Estimated Distance From Site	Contact	NGR
	River Quality Name: Nut Bk GQA Grade: River Quality C Reach: Tributary To Conf. With R. Erewash Estimated Distance (km): 6 Flow Rate: Flow less than 0.62 cumecs Flow Type: River Year: 2000	A13NE (NE)	60	2	446567 339554
49	**River Quality Biology Sampling Points** Name: Nut Brook Canal Reach: Quarry Hill Road Bridge To Erewash Canal Estimated Distance: 2.00 Positional Accuracy: Located by supplier to within 10m Year: 1990 GQA Grade: River Quality Biology GQA Grade Not Supplied Year: 1995 GQA Grade: River Quality Biology GQA Grade E - Poor Year: 2000 GQA Grade: River Quality Biology GQA Grade E - Poor Year: 2002 GQA Grade: River Quality Biology GQA Grade E - Poor Year: 2003 GQA Grade: River Quality Biology GQA Grade E - Poor Year: 2004 GQA Grade: River Quality Biology GQA Grade B - Good Year: 2005 GQA Grade: River Quality Biology GQA Grade B - Good Year: 2006 GQA Grade: River Quality Biology GQA Grade B - Good Year: 2007 GQA Grade: River Quality Biology GQA Grade A - Very Good Year: 2008 GQA Grade: River Quality Biology GQA Grade A - Very Good Year: 2009 GQA Grade: River Quality Biology GQA Grade A - Very Good	A13NE (NE)	2	2	446600 339460
50	**River Quality Biology Sampling Points** Name: Nut Brook Canal Reach: A6069 Kirk Hallam To Quarry Hill Road Bridge Estimated Distance: 1.00 Positional Accuracy: Located by supplier to within 10m Year: 1990 GQA Grade: River Quality Biology GQA Grade Not Supplied Year: 1995 GQA Grade: River Quality Biology GQA Grade C - Fairly Good Year: 2000 GQA Grade: River Quality Biology GQA Grade B - Good Year: 2002 GQA Grade: River Quality Biology GQA Grade C - Fairly Good Year: 2003 GQA Grade: River Quality Biology GQA Grade C - Fairly Good Year: 2004 GQA Grade: River Quality Biology GQA Grade C - Fairly Good Year: 2005 GQA Grade: River Quality Biology GQA Grade C - Fairly Good Year: 2006 GQA Grade: River Quality Biology GQA Grade C - Fairly Good Year: 2007 GQA Grade: River Quality Biology GQA Grade C - Fairly Good Year: 2008 GQA Grade: River Quality Biology GQA Grade A - Very Good Year: 2009 GQA Grade: River Quality Biology GQA Grade A - Very Good	A23SW (N)	947	2	446170 340410

Map ID	Details	Quadrant Reference (Compass Direction)	Estimated Distance From Site	Contact	NGR
51	**River Quality Chemistry Sampling Points** Name: Nut Bk Canal Reach: A6069 Kirk Hallam To Quarry Hill Road Bridge Estimated Distance: 1.00 Objective: Not Supplied Positional Accuracy: Located by supplier to within 100m Year: 1990 GQA Grade: River Quality Chemistry GQA Grade D - Fair Compliance: Not Supplied Year: 1993 GQA Grade: River Quality Chemistry GQA Grade B - Good Compliance: Not Supplied Year: 1994 GQA Grade: River Quality Chemistry GQA Grade B - Good Compliance: Not Supplied Year: 1995 GQA Grade: River Quality Chemistry GQA Grade B - Good Compliance: Not Supplied Year: 1996 GQA Grade: River Quality Chemistry GQA Grade C - Fairly Good Compliance: Not Supplied Year: 1997 GQA Grade: River Quality Chemistry GQA Grade C - Fairly Good Compliance: Not Supplied Year: 1998 GQA Grade: River Quality Chemistry GQA Grade C - Fairly Good Compliance: Not Supplied Year: 1999 GQA Grade: River Quality Chemistry GQA Grade C - Fairly Good Compliance: Not Supplied Year: 2000 GQA Grade: River Quality Chemistry GQA Grade B - Good Compliance: Not Supplied Year: 2001 GQA Grade: River Quality Chemistry GQA Grade B - Good Compliance: Not Supplied Year: 2002 GQA Grade: River Quality Chemistry GQA Grade B - Good Compliance: Not Supplied Year: 2003 GQA Grade: River Quality Chemistry GQA Grade B - Good Compliance: Not Supplied Year: 2004 GQA Grade: River Quality Chemistry GQA Grade C - Fairly Good Compliance: Not Supplied Year: 2005 GQA Grade: River Quality Chemistry GQA Grade C - Fairly Good Compliance: Not Supplied Year: 2006 GQA Grade: River Quality Chemistry GQA Grade B - Good Compliance: Not Supplied Year: 2007 GQA Grade: River Quality Chemistry GQA Grade B - Good Compliance: Not Supplied Year: 2008 GQA Grade: River Quality Chemistry GQA Grade C - Fairly Good Compliance: Not Supplied Year: 2009 GQA Grade: River Quality Chemistry GQA Grade C - Fairly Good Compliance: Not Supplied	A13NE (E)	6	2	446600 339400
52	**Substantiated Pollution Incident Register** Authority: Environment Agency - Midlands Region, East Area Incident Date: 16th September 2008 Incident Reference: 621780 Water Impact: Category 2 - Significant Incident Air Impact: Category 4 - No Impact Land Impact: Category 4 - No Impact Positional Accuracy: Located by supplier to within 10m Pollutant: Inert Materials And Wastes: Soils And Clay	A13NE (NE)	191	2	446673 339635
53	**Substantiated Pollution Incident Register** Authority: Environment Agency - Midlands Region, East Area Incident Date: 22nd July 2010 Incident Reference: 804906 Water Impact: Category 4 - No Impact Air Impact: Category 2 - Significant Incident Land Impact: Category 4 - No Impact Positional Accuracy: Located by supplier to within 10m Pollutant: Other Pollutant: Noise	A14NW (E)	290	2	446892 339510

Map ID	Details	Quadrant Reference (Compass Direction)	Estimated Distance From Site	Contact	NGR
53	**Substantiated Pollution Incident Register** Authority: Environment Agency - Midlands Region, East Area Incident Date: 30th March 2012 Incident Reference: 976364 Water Impact: Category 4 - No Impact Air Impact: Category 2 - Significant Incident Land Impact: Category 3 - Minor Incident Positional Accuracy: Located by supplier to within 10m Pollutant: Atmospheric Pollutants And Effects: Other Atmospheric Pollutant Or Effect	A14NW (E)	316	2	446921 339500
53	**Substantiated Pollution Incident Register** Authority: Environment Agency - Midlands Region, East Area Incident Date: 17th July 2014 Incident Reference: 1257173 Water Impact: Category 4 - No Impact Air Impact: Category 2 - Significant Incident Land Impact: Category 2 - Significant Incident Positional Accuracy: Located by supplier to within 10m Pollutant: Atmospheric Pollutants And Effects: Other Atmospheric Pollutant Or Effect	A14NW (E)	324	2	446928 339503
53	**Substantiated Pollution Incident Register** Authority: Environment Agency - Midlands Region, East Area Incident Date: 30th July 2009 Incident Reference: 702584 Water Impact: Category 4 - No Impact Air Impact: Category 3 - Minor Incident Land Impact: Category 1 - Major Incident Positional Accuracy: Located by supplier to within 10m Pollutant: Other Pollutant: Noise Pollutant: Other Pollutant	A14NW (E)	324	2	446929 339496
53	**Substantiated Pollution Incident Register** Authority: Environment Agency - Midlands Region, East Area Incident Date: 5th September 2012 Incident Reference: 1034182 Water Impact: Category 4 - No Impact Air Impact: Category 2 - Significant Incident Land Impact: Category 4 - No Impact Positional Accuracy: Located by supplier to within 10m Pollutant: Other Pollutant: Noise	A14NW (E)	352	2	446953 339524
53	**Substantiated Pollution Incident Register** Authority: Environment Agency - Midlands Region, East Area Incident Date: 26th October 2012 Incident Reference: 1050831 Water Impact: Category 4 - No Impact Air Impact: Category 2 - Significant Incident Land Impact: Category 4 - No Impact Positional Accuracy: Located by supplier to within 10m Pollutant: Other Pollutant: Noise	A14NW (E)	359	2	446958 339534
54	**Substantiated Pollution Incident Register** Authority: Environment Agency - Midlands Region, East Area Incident Date: 13th July 2001 Incident Reference: 16256 Water Impact: Category 4 - No Impact Air Impact: Category 4 - No Impact Land Impact: Category 2 - Significant Incident Positional Accuracy: Located by supplier to within 10m Pollutant: Inert : Other	A19SW (NE)	399	2	446782 339813
55	**Substantiated Pollution Incident Register** Authority: Environment Agency - Midlands Region, East Area Incident Date: 22nd July 2010 Incident Reference: 805078 Water Impact: Category 4 - No Impact Air Impact: Category 2 - Significant Incident Land Impact: Category 4 - No Impact Positional Accuracy: Located by supplier to within 10m Pollutant: Other Pollutant: Noise	A14NW (E)	438	2	447028 339577
56	**Substantiated Pollution Incident Register** Authority: Environment Agency - Midlands Region, East Area Incident Date: 16th September 2012 Incident Reference: 1037819 Water Impact: Category 1 - Major Incident Air Impact: Category 3 - Minor Incident Land Impact: Category 4 - No Impact Positional Accuracy: Located by supplier to within 10m Pollutant: Contaminated Water: Firefighting Run-Off	A9NE (SE)	722	2	447107 338737

Map ID	Details	Quadrant Reference (Compass Direction)	Estimated Distance From Site	Contact	NGR
57	**Water Abstractions** Operator: Saint Gobain Pipelines Plc Licence Number: 03/28/61/0033 Permit Version: 101 Location: Stanton Iron Works, Notts - Nutbrook Canal (2) Authority: Environment Agency, Midlands Region Abstraction: Metal: Non-Evaporative Cooling Abstraction Type: Water may be abstracted from a single point Source: Surface Daily Rate (m3): Not Supplied Yearly Rate (m3): Not Supplied Details: Stanton Iron Works, Notts - Nut Brook Authorised Start: 01 April Authorised End: 31 March Permit Start Date: 2nd October 2000 Permit End Date: Not Supplied Positional Accuracy: Located by supplier to within 100m	A14NW (E)	225	2	446800 339300
57	**Water Abstractions** Operator: Saint Gobain Pipelines Plc Licence Number: 03/28/61/0033 Permit Version: 101 Location: Stanton Iron Works, Notts - Nutbrook Canal (2) Authority: Environment Agency, Midlands Region Abstraction: Metal: Process Water Abstraction Type: Water may be abstracted from a single point Source: Surface Daily Rate (m3): Not Supplied Yearly Rate (m3): Not Supplied Details: Stanton Iron Works, Notts - Nut Brook Authorised Start: 01 April Authorised End: 31 March Permit Start Date: 2nd October 2000 Permit End Date: Not Supplied Positional Accuracy: Located by supplier to within 100m	A14NW (E)	225	2	446800 339300
57	**Water Abstractions** Operator: Stanton Plc Licence Number: 03/28/61/0033 Permit Version: 100 Location: Stanton Iron Works, Notts - Nutbrook Canal (2) Authority: Environment Agency, Midlands Region Abstraction: Metal: Process Water Abstraction Type: Water may be abstracted from a single point Source: Surface Daily Rate (m3): Not Supplied Yearly Rate (m3): Not Supplied Details: Stanton Iron Works, Notts - Nut Brook Authorised Start: 01 April Authorised End: 31 March Permit Start Date: 20th July 1992 Permit End Date: Not Supplied Positional Accuracy: Located by supplier to within 10m	A14NW (E)	225	2	446800 339300
57	**Water Abstractions** Operator: Stanton Plc Licence Number: 03/28/61/0033 Permit Version: 100 Location: Stanton Iron Works, Notts - Nutbrook Canal (2) Authority: Environment Agency, Midlands Region Abstraction: Metal: Non-Evaporative Cooling Abstraction Type: Water may be abstracted from a single point Source: Surface Daily Rate (m3): Not Supplied Yearly Rate (m3): Not Supplied Details: Stanton Iron Works, Notts - Nut Brook Authorised Start: 01 April Authorised End: 31 March Permit Start Date: 20th July 1992 Permit End Date: Not Supplied Positional Accuracy: Located by supplier to within 10m	A14NW (E)	225	2	446800 339300

Map ID	Details	Quadrant Reference (Compass Direction)	Estimated Distance From Site	Contact	NGR
58	**Water Abstractions** Operator: Saint Gobain Pipelines Plc Licence Number: 03/28/61/0033 Permit Version: 101 Location: Stanton Iron Works,Notts - Nutbrook Canal (3) Authority: Environment Agency, Midlands Region Abstraction: Metal: Non-Evaporative Cooling Abstraction Type: Water may be abstracted from a single point Source: Surface Daily Rate (m3): Not Supplied Yearly Rate (m3): Not Supplied Details: Stanton Iron Works, Notts - Nut Brook Authorised Start: 01 April Authorised End: 31 March Permit Start Date: 2nd October 2000 Permit End Date: Not Supplied Positional Accuracy: Located by supplier to within 100m	A14SE (E)	667	2	447200 339100
58	**Water Abstractions** Operator: Saint Gobain Pipelines Plc Licence Number: 03/28/61/0033 Permit Version: 101 Location: Stanton Iron Works,Notts - Nutbrook Canal (3) Authority: Environment Agency, Midlands Region Abstraction: Metal: Process Water Abstraction Type: Water may be abstracted from a single point Source: Surface Daily Rate (m3): Not Supplied Yearly Rate (m3): Not Supplied Details: Stanton Iron Works, Notts - Nut Brook Authorised Start: 01 April Authorised End: 31 March Permit Start Date: 2nd October 2000 Permit End Date: Not Supplied Positional Accuracy: Located by supplier to within 100m	A14SE (E)	667	2	447200 339100
58	**Water Abstractions** Operator: Stanton Plc Licence Number: 03/28/61/0033 Permit Version: 100 Location: Stanton Iron Works,Notts - Nutbrook Canal (3) Authority: Environment Agency, Midlands Region Abstraction: Metal: Non-Evaporative Cooling Abstraction Type: Water may be abstracted from a single point Source: Surface Daily Rate (m3): Not Supplied Yearly Rate (m3): Not Supplied Details: Stanton Iron Works, Notts - Nut Brook Authorised Start: 01 April Authorised End: 31 March Permit Start Date: 20th July 1992 Permit End Date: Not Supplied Positional Accuracy: Located by supplier to within 10m	A14SE (E)	667	2	447200 339100
58	**Water Abstractions** Operator: Stanton Plc Licence Number: 03/28/61/0033 Permit Version: 100 Location: Stanton Iron Works,Notts - Nutbrook Canal (3) Authority: Environment Agency, Midlands Region Abstraction: Metal: Process Water Abstraction Type: Water may be abstracted from a single point Source: Surface Daily Rate (m3): Not Supplied Yearly Rate (m3): Not Supplied Details: Stanton Iron Works, Notts - Nut Brook Authorised Start: 01 April Authorised End: 31 March Permit Start Date: 20th July 1992 Permit End Date: Not Supplied Positional Accuracy: Located by supplier to within 10m	A14SE (E)	667	2	447200 339100

Map ID	Details	Quadrant Reference (Compass Direction)	Estimated Distance From Site	Contact	NGR
59	**Water Abstractions** Operator: Saint Gobain Pipelines Plc Licence Number: 03/28/61/0033 Permit Version: 101 Location: Stanton Iron Works,Notts- Nutbrook Authority: Environment Agency, Midlands Region Abstraction: Metal: Transfer Between Sources Abstraction Type: Water may be abstracted from a single point Source: Surface Daily Rate (m3): Not Supplied Yearly Rate (m3): Not Supplied Details: Transfer To Nutbrook Canal For Re Abstraction Authorised Start: 01 April Authorised End: 31 March Permit Start Date: 2nd October 2000 Permit End Date: Not Supplied Positional Accuracy: Located by supplier to within 100m	A18NW (N)	833	2	446200 340300
59	**Water Abstractions** Operator: Stanton Plc Licence Number: 03/28/61/0033 Permit Version: 100 Location: Stanton Iron Works,Notts- Nutbrook Authority: Environment Agency, Midlands Region Abstraction: Metal: Transfer Between Sources Abstraction Type: Water may be abstracted from a single point Source: Surface Daily Rate (m3): Not Supplied Yearly Rate (m3): Not Supplied Details: Transfer To Nutbrook Canal For Re Abstraction Authorised Start: 01 April Authorised End: 31 March Permit Start Date: 20th July 1992 Permit End Date: Not Supplied Positional Accuracy: Located by supplier to within 10m	A18NW (N)	833	2	446200 340300
60	**Water Abstractions** Operator: Saint Gobain Pipelines Plc Licence Number: 03/28/61/0033 Permit Version: 101 Location: Stanton Iron Works, Notts - Nutbrook Canal (1) Authority: Environment Agency, Midlands Region Abstraction: Metal: Non-Evaporative Cooling Abstraction Type: Water may be abstracted from a single point Source: Surface Daily Rate (m3): Not Supplied Yearly Rate (m3): Not Supplied Details: Stanton Iron Works, Notts - Nut Brook Authorised Start: 01 April Authorised End: 31 March Permit Start Date: 2nd October 2000 Permit End Date: Not Supplied Positional Accuracy: Located by supplier to within 100m	A10NW (SE)	924	2	447400 338900
60	**Water Abstractions** Operator: Saint Gobain Pipelines Plc Licence Number: 03/28/61/0033 Permit Version: 101 Location: Stanton Iron Works, Notts - Nutbrook Canal (1) Authority: Environment Agency, Midlands Region Abstraction: Metal: Process Water Abstraction Type: Water may be abstracted from a single point Source: Surface Daily Rate (m3): Not Supplied Yearly Rate (m3): Not Supplied Details: Stanton Iron Works, Notts - Nut Brook Authorised Start: 01 April Authorised End: 31 March Permit Start Date: 2nd October 2000 Permit End Date: Not Supplied Positional Accuracy: Located by supplier to within 100m	A10NW (SE)	924	2	447400 338900

Map ID	Details	Quadrant Reference (Compass Direction)	Estimated Distance From Site	Contact	NGR
60	**Water Abstractions** Operator: Stanton Plc Licence Number: 03/28/61/0033 Permit Version: 100 Location: Stanton Iron Works, Notts - Nutbrook Canal (1) Authority: Environment Agency, Midlands Region Abstraction: Metal: Non-Evaporative Cooling Abstraction Type: Water may be abstracted from a single point Source: Surface Daily Rate (m3): Not Supplied Yearly Rate (m3): Not Supplied Details: Stanton Iron Works, Notts - Nut Brook Authorised Start: 01 April Authorised End: 31 March Permit Start Date: 20th July 1992 Permit End Date: Not Supplied Positional Accuracy: Located by supplier to within 10m	A10NW (SE)	924	2	447400 338900
60	**Water Abstractions** Operator: Stanton Plc Licence Number: 03/28/61/0033 Permit Version: 100 Location: Stanton Iron Works, Notts - Nutbrook Canal (1) Authority: Environment Agency, Midlands Region Abstraction: Metal: Process Water Abstraction Type: Water may be abstracted from a single point Source: Surface Daily Rate (m3): Not Supplied Yearly Rate (m3): Not Supplied Details: Stanton Iron Works, Notts - Nut Brook Authorised Start: 01 April Authorised End: 31 March Permit Start Date: 20th July 1992 Permit End Date: Not Supplied Positional Accuracy: Located by supplier to within 10m	A10NW (SE)	924	2	447400 338900
	Water Abstractions Operator: Stanton Plc Licence Number: 03/28/61/0010 Permit Version: Not Supplied Location: Stanton Iron Works, Nottinghamshire Authority: Environment Agency, Midlands Region Abstraction: Cooling Abstraction Type: Not Supplied Source: Brook Daily Rate (m3): 2618 Yearly Rate (m3): 113650 Details: Nut Brook; Status: Revoked; Lapsed Or Cancelled Authorised Start: Not Supplied Authorised End: Not Supplied Permit Start Date: Not Supplied Permit End Date: Not Supplied Positional Accuracy: Located by supplier to within 100m	A15SE (E)	1345	2	447905 339095
	Water Abstractions Operator: Derbyshire County Council Licence Number: 03/28/61/0051 Permit Version: 100 Location: Kirk Hallam - Stanley Brook Authority: Environment Agency, Midlands Region Abstraction: Municipal Grounds: Make-Up or Top Up Water Abstraction Type: Water may be abstracted from a single point Source: Surface Daily Rate (m3): Not Supplied Yearly Rate (m3): Not Supplied Details: Land At Kirk Hallam - Stanley Brook Authorised Start: 01 April Authorised End: 31 March Permit Start Date: 17th November 1973 Permit End Date: Not Supplied Positional Accuracy: Located by supplier to within 10m	(NW)	1921	2	445233 341091

Map ID	Details	Quadrant Reference (Compass Direction)	Estimated Distance From Site	Contact	NGR
	Groundwater Vulnerability Map Combined Classification: Secondary Bedrock Aquifer - Medium Vulnerability Combined Vulnerability: Medium Combined Aquifer: Productive Bedrock Aquifer, Productive Superficial Aquifer Pollutant Speed: Low Bedrock Flow: Well Connected Fractures Dilution: 300-550 mm/year Baseflow Index: <40% Superficial Patchiness: <90% Superficial Thickness: <3m Superficial Recharge: High	A13NW (NW)	0	4	446314 339456
	Groundwater Vulnerability Map Combined Classification: Secondary Bedrock Aquifer - Medium Vulnerability Combined Vulnerability: Medium Combined Aquifer: Productive Bedrock Aquifer, No Superficial Aquifer Pollutant Speed: Low Bedrock Flow: Well Connected Fractures Dilution: 300-550 mm/year Baseflow Index: <40% Superficial Patchiness: <90% Superficial Thickness: <3m Superficial Recharge: High	A13NE (SE)	0	4	446396 339329
	Groundwater Vulnerability - Soluble Rock Risk None				
	Bedrock Aquifer Designations Aquifer Designation: Secondary Aquifer - A	A13NE (SE)	0	4	446396 339329
	Superficial Aquifer Designations Aquifer Designation: Secondary Aquifer - A	A13NW (NW)	0	4	446314 339456
61	**Source Protection Zones** Name: Not Supplied Source: Environment Agency, Head Office Reference: Not Supplied Type: Zone III (Total Catchment): The total area needed to support the discharge from the protected groundwater source.	A7SE (SW)	886	2	445809 338481
	Extreme Flooding from Rivers or Sea without Defences Type: Extent of Extreme Flooding from Rivers or Sea without Defences Flood Plain Type: Fluvial Models and Fluvial Events Boundary Accuracy: As Supplied	A13NE (NE)	0	2	446463 339464
	Extreme Flooding from Rivers or Sea without Defences Type: Extent of Extreme Flooding from Rivers or Sea without Defences Flood Plain Type: Fluvial Models Boundary Accuracy: As Supplied	A13NE (NE)	0	2	446463 339464
	Extreme Flooding from Rivers or Sea without Defences Type: Extent of Extreme Flooding from Rivers or Sea without Defences Flood Plain Type: Fluvial Models Boundary Accuracy: As Supplied	A13NW (N)	50	2	446372 339508
	Extreme Flooding from Rivers or Sea without Defences Type: Extent of Extreme Flooding from Rivers or Sea without Defences Flood Plain Type: Fluvial Models Boundary Accuracy: As Supplied	A13NE (E)	76	2	446648 339313
	Extreme Flooding from Rivers or Sea without Defences Type: Extent of Extreme Flooding from Rivers or Sea without Defences Flood Plain Type: Fluvial Events Boundary Accuracy: As Supplied	A13NE (E)	85	2	446699 339332
	Extreme Flooding from Rivers or Sea without Defences Type: Extent of Extreme Flooding from Rivers or Sea without Defences Flood Plain Type: Fluvial Models Boundary Accuracy: As Supplied	A13NE (E)	85	2	446687 339417

Map ID	Details	Quadrant Reference (Compass Direction)	Estimated Distance From Site	Contact	NGR
	Extreme Flooding from Rivers or Sea without Defences Type: Extent of Extreme Flooding from Rivers or Sea without Defences Flood Plain Type: Fluvial Models Boundary Accuracy: As Supplied	A13NE (NE)	145	2	446670 339584
	Extreme Flooding from Rivers or Sea without Defences Type: Extent of Extreme Flooding from Rivers or Sea without Defences Flood Plain Type: Fluvial Models Boundary Accuracy: As Supplied	A13NW (NW)	169	2	446065 339560
	Extreme Flooding from Rivers or Sea without Defences Type: Extent of Extreme Flooding from Rivers or Sea without Defences Flood Plain Type: Fluvial Events Boundary Accuracy: As Supplied	A13NW (NW)	184	2	446078 339581
	Extreme Flooding from Rivers or Sea without Defences Type: Extent of Extreme Flooding from Rivers or Sea without Defences Flood Plain Type: Fluvial Models Boundary Accuracy: As Supplied	A13NW (NW)	185	2	446070 339570
	Extreme Flooding from Rivers or Sea without Defences Type: Extent of Extreme Flooding from Rivers or Sea without Defences Flood Plain Type: Fluvial Models Boundary Accuracy: As Supplied	A13NW (NW)	187	2	446075 339575
	Extreme Flooding from Rivers or Sea without Defences Type: Extent of Extreme Flooding from Rivers or Sea without Defences Flood Plain Type: Fluvial Models Boundary Accuracy: As Supplied	A13NW (NW)	189	2	446080 339580
	Extreme Flooding from Rivers or Sea without Defences Type: Extent of Extreme Flooding from Rivers or Sea without Defences Flood Plain Type: Fluvial Models Boundary Accuracy: As Supplied	A13NW (NW)	191	2	446090 339590
	Extreme Flooding from Rivers or Sea without Defences Type: Extent of Extreme Flooding from Rivers or Sea without Defences Flood Plain Type: Fluvial Models Boundary Accuracy: As Supplied	A13NW (NW)	201	2	446095 339600
	Extreme Flooding from Rivers or Sea without Defences Type: Extent of Extreme Flooding from Rivers or Sea without Defences Flood Plain Type: Fluvial Models Boundary Accuracy: As Supplied	A13NW (NW)	204	2	446100 339605
	Extreme Flooding from Rivers or Sea without Defences Type: Extent of Extreme Flooding from Rivers or Sea without Defences Flood Plain Type: Fluvial Models Boundary Accuracy: As Supplied	A13NW (NW)	206	2	446105 339610
	Extreme Flooding from Rivers or Sea without Defences Type: Extent of Extreme Flooding from Rivers or Sea without Defences Flood Plain Type: Fluvial Events Boundary Accuracy: As Supplied	A13NW (NW)	210	2	446107 339615
	Flooding from Rivers or Sea without Defences Type: Extent of Flooding from Rivers or Sea without Defences Flood Plain Type: Fluvial Models Boundary Accuracy: As Supplied	A13NE (N)	23	2	446428 339530
	Areas Benefiting from Flood Defences None				
	Flood Water Storage Areas None				
	Flood Defences None				
62	**OS Water Network Lines** Watercourse Form: Inland river Watercourse Length: 74.2 Watercourse Level: Not Supplied Permanent: True Watercourse Name: Not Supplied Catchment Name: Trent Primacy: 1	A13NW (W)	0	5	446177 339381

Map ID	Details	Quadrant Reference (Compass Direction)	Estimated Distance From Site	Contact	NGR
63	**OS Water Network Lines** Watercourse Form: Inland river Watercourse Length: 117.9 Watercourse Level: On ground surface Permanent: True Watercourse Name: Not Supplied Catchment Name: Trent Primacy: 1	A13NW (NW)	0	5	446218 339427
64	**OS Water Network Lines** Watercourse Form: Lake Watercourse Length: 55.2 Watercourse Level: On ground surface Permanent: True Watercourse Name: Not Supplied Catchment Name: Trent Primacy: 1	A13NW (NW)	0	5	446215 339418
65	**OS Water Network Lines** Watercourse Form: Inland river Watercourse Length: 7.2 Watercourse Level: On ground surface Permanent: True Watercourse Name: Not Supplied Catchment Name: Trent Primacy: 1	A13NW (NW)	0	5	446216 339420
66	**OS Water Network Lines** Watercourse Form: Inland river Watercourse Length: 50.4 Watercourse Level: On ground surface Permanent: True Watercourse Name: Not Supplied Catchment Name: Trent Primacy: 1	A13NW (NW)	0	5	446256 339459
67	**OS Water Network Lines** Watercourse Form: Canal Watercourse Length: 341.8 Watercourse Level: On ground surface Permanent: True Watercourse Name: Nutbrook Canal Catchment Name: Trent Primacy: 1	A13NE (N)	9	5	446443 339512
68	**OS Water Network Lines** Watercourse Form: Inland river Watercourse Length: 13.7 Watercourse Level: On ground surface Permanent: True Watercourse Name: Not Supplied Catchment Name: Trent Primacy: 1	A13SE (E)	13	5	446567 339273
69	**OS Water Network Lines** Watercourse Form: Lake Watercourse Length: 124.6 Watercourse Level: On ground surface Permanent: True Watercourse Name: Not Supplied Catchment Name: Trent Primacy: 2	A13NW (NW)	20	5	446280 339445
70	**OS Water Network Lines** Watercourse Form: Inland river Watercourse Length: 17.1 Watercourse Level: On ground surface Permanent: True Watercourse Name: Not Supplied Catchment Name: Trent Primacy: 1	A13SE (E)	26	5	446589 339294
71	**OS Water Network Lines** Watercourse Form: Lake Watercourse Length: 19.5 Watercourse Level: On ground surface Permanent: True Watercourse Name: Not Supplied Catchment Name: Trent Primacy: 1	A13SE (E)	26	5	446589 339295

Map ID	Details	Quadrant Reference (Compass Direction)	Estimated Distance From Site	Contact	NGR
72	**OS Water Network Lines** Watercourse Form: Inland river Watercourse Length: 3.5 Watercourse Level: Underground Permanent: True Watercourse Name: Not Supplied Catchment Name: Trent Primacy: 1	A13SE (E)	27	5	446580 339269
73	**OS Water Network Lines** Watercourse Form: Inland river Watercourse Length: 907.3 Watercourse Level: On ground surface Permanent: True Watercourse Name: Not Supplied Catchment Name: Trent Primacy: 1	A13NW (W)	29	5	446118 339376
74	**OS Water Network Lines** Watercourse Form: Inland river Watercourse Length: 1.4 Watercourse Level: On ground surface Permanent: True Watercourse Name: Not Supplied Catchment Name: Trent Primacy: 2	A13NW (NW)	29	5	446257 339458
75	**OS Water Network Lines** Watercourse Form: Inland river Watercourse Length: 91.9 Watercourse Level: On ground surface Permanent: True Watercourse Name: Not Supplied Catchment Name: Trent Primacy: 1	A13NW (NW)	30	5	446266 339468
76	**OS Water Network Lines** Watercourse Form: Inland river Watercourse Length: 4.4 Watercourse Level: On ground surface Permanent: True Watercourse Name: Not Supplied Catchment Name: Trent Primacy: 1	A13SE (E)	31	5	446584 339268
77	**OS Water Network Lines** Watercourse Form: Inland river Watercourse Length: 8.9 Watercourse Level: On ground surface Permanent: True Watercourse Name: Not Supplied Catchment Name: Trent Primacy: 1	A13SE (E)	32	5	446587 339271
78	**OS Water Network Lines** Watercourse Form: Inland river Watercourse Length: 41.7 Watercourse Level: On ground surface Permanent: True Watercourse Name: Not Supplied Catchment Name: Trent Primacy: 1	A13SE (E)	32	5	446587 339271
79	**OS Water Network Lines** Watercourse Form: Lake Watercourse Length: 15.4 Watercourse Level: On ground surface Permanent: True Watercourse Name: Not Supplied Catchment Name: Trent Primacy: 1	A13NE (E)	35	5	446603 339308
80	**OS Water Network Lines** Watercourse Form: Lake Watercourse Length: 121.8 Watercourse Level: On ground surface Permanent: True Watercourse Name: Not Supplied Catchment Name: Trent Primacy: 1	A13NE (E)	35	5	446603 339308

Map ID	Details	Quadrant Reference (Compass Direction)	Estimated Distance From Site	Contact	NGR
81	**OS Water Network Lines** Watercourse Form: Lake Watercourse Length: 49.7 Watercourse Level: On ground surface Permanent: True Watercourse Name: Not Supplied Catchment Name: Trent Primacy: 1	A13SE (E)	41	5	446596 339270
82	**OS Water Network Lines** Watercourse Form: Canal Watercourse Length: 41.3 Watercourse Level: On ground surface Permanent: True Watercourse Name: Not Supplied Catchment Name: Trent Primacy: 1	A13NE (E)	47	5	446649 339421
83	**OS Water Network Lines** Watercourse Form: Canal Watercourse Length: 257.0 Watercourse Level: On ground surface Permanent: True Watercourse Name: Nutbrook Canal Catchment Name: Trent Primacy: 1	A13NE (NE)	52	5	446660 339458
84	**OS Water Network Lines** Watercourse Form: Inland river Watercourse Length: 390.6 Watercourse Level: On ground surface Permanent: True Watercourse Name: Not Supplied Catchment Name: Trent Primacy: 1	A13NW (W)	54	5	446130 339324
85	**OS Water Network Lines** Watercourse Form: Inland river Watercourse Length: 8.8 Watercourse Level: On ground surface Permanent: True Watercourse Name: Not Supplied Catchment Name: Trent Primacy: 2	A13NW (N)	67	5	446318 339521
86	**OS Water Network Lines** Watercourse Form: Inland river Watercourse Length: 129.6 Watercourse Level: On ground surface Permanent: True Watercourse Name: Not Supplied Catchment Name: Trent Primacy: 1	A13NE (NE)	68	5	446500 339564
87	**OS Water Network Lines** Watercourse Form: Inland river Watercourse Length: 5.8 Watercourse Level: On ground surface Permanent: True Watercourse Name: Not Supplied Catchment Name: Trent Primacy: 1	A13NE (NE)	69	5	446622 339524
88	**OS Water Network Lines** Watercourse Form: Inland river Watercourse Length: 14.6 Watercourse Level: Underground Permanent: True Watercourse Name: Not Supplied Catchment Name: Trent Primacy: 1	A13NE (NE)	70	5	446628 339522
89	**OS Water Network Lines** Watercourse Form: Inland river Watercourse Length: 13.5 Watercourse Level: On ground surface Permanent: True Watercourse Name: Not Supplied Catchment Name: Trent Primacy: 1	A13NE (NE)	74	5	446642 339519

Map ID	Details	Quadrant Reference (Compass Direction)	Estimated Distance From Site	Contact	NGR
90	**OS Water Network Lines** Watercourse Form: Inland river Watercourse Length: 31.7 Watercourse Level: On ground surface Permanent: True Watercourse Name: Not Supplied Catchment Name: Trent Primacy: 1	A13NW (N)	76	5	446315 339530
91	**OS Water Network Lines** Watercourse Form: Inland river Watercourse Length: 11.2 Watercourse Level: Underground Permanent: True Watercourse Name: Not Supplied Catchment Name: Trent Primacy: 1	A13NE (NE)	79	5	446655 339515
92	**OS Water Network Lines** Watercourse Form: Inland river Watercourse Length: 26.4 Watercourse Level: On ground surface Permanent: True Watercourse Name: Not Supplied Catchment Name: Trent Primacy: 1	A13NE (NE)	83	5	446665 339511
93	**OS Water Network Lines** Watercourse Form: Canal Watercourse Length: 241.1 Watercourse Level: On ground surface Permanent: True Watercourse Name: Nutbrook Canal Catchment Name: Trent Primacy: 1	A13NW (N)	97	5	446334 339555
94	**OS Water Network Lines** Watercourse Form: Inland river Watercourse Length: 128.0 Watercourse Level: On ground surface Permanent: True Watercourse Name: Nut Brook Catchment Name: Trent Primacy: 1	A13NE (NE)	100	5	446683 339517
95	**OS Water Network Lines** Watercourse Form: Inland river Watercourse Length: 533.5 Watercourse Level: On ground surface Permanent: True Watercourse Name: Nut Brook Catchment Name: Trent Primacy: 1	A13NE (NE)	100	5	446685 339515
96	**OS Water Network Lines** Watercourse Form: Inland river Watercourse Length: 254.5 Watercourse Level: On ground surface Permanent: True Watercourse Name: Nut Brook Catchment Name: Trent Primacy: 1	A18SE (NE)	188	5	446596 339668
97	**OS Water Network Lines** Watercourse Form: Inland river Watercourse Length: 21.2 Watercourse Level: Underground Permanent: True Watercourse Name: Nut Brook Catchment Name: Trent Primacy: 1	A18SE (NE)	188	5	446654 339639
98	**OS Water Network Lines** Watercourse Form: Lake Watercourse Length: 130.1 Watercourse Level: On ground surface Permanent: True Watercourse Name: Sow Brook Catchment Name: Trent Primacy: 1	A13NW (NW)	217	5	446110 339625

Map ID	Details	Quadrant Reference (Compass Direction)	Estimated Distance From Site	Contact	NGR
99	**OS Water Network Lines** Watercourse Form: Inland river Watercourse Length: 141.6 Watercourse Level: On ground surface Permanent: True Watercourse Name: Sow Brook Catchment Name: Trent Primacy: 1	A18SW (NW)	217	5	446233 339690
100	**OS Water Network Lines** Watercourse Form: Inland river Watercourse Length: 108.7 Watercourse Level: On ground surface Permanent: True Watercourse Name: Sow Brook Catchment Name: Trent Primacy: 1	A18SW (N)	226	5	446312 339691
101	**OS Water Network Lines** Watercourse Form: Inland river Watercourse Length: 31.6 Watercourse Level: On ground surface Permanent: True Watercourse Name: Sow Brook Catchment Name: Trent Primacy: 1	A12NE (NW)	229	5	445992 339571
102	**OS Water Network Lines** Watercourse Form: Inland river Watercourse Length: 5.4 Watercourse Level: Underground Permanent: True Watercourse Name: Sow Brook Catchment Name: Trent Primacy: 1	A18SW (N)	237	5	446361 339727
103	**OS Water Network Lines** Watercourse Form: Inland river Watercourse Length: 104.2 Watercourse Level: On ground surface Permanent: True Watercourse Name: Sow Brook Catchment Name: Trent Primacy: 1	A18SW (N)	239	5	446365 339730
104	**OS Water Network Lines** Watercourse Form: Inland river Watercourse Length: 30.2 Watercourse Level: Underground Permanent: True Watercourse Name: Sow Brook Catchment Name: Trent Primacy: 1	A18SW (N)	251	5	446264 339699
105	**OS Water Network Lines** Watercourse Form: Inland river Watercourse Length: 15.9 Watercourse Level: Underground Permanent: True Watercourse Name: Sow Brook Catchment Name: Trent Primacy: 1	A12NE (NW)	252	5	445962 339575
106	**OS Water Network Lines** Watercourse Form: Inland river Watercourse Length: 402.7 Watercourse Level: On ground surface Permanent: True Watercourse Name: Sow Brook Catchment Name: Trent Primacy: 1	A12NE (NW)	266	5	445946 339579
107	**OS Water Network Lines** Watercourse Form: Canal Watercourse Length: 326.3 Watercourse Level: On ground surface Permanent: True Watercourse Name: Nutbrook Canal Catchment Name: Trent Primacy: 1	A14NW (E)	282	5	446861 339308

Map ID	Details	Quadrant Reference (Compass Direction)	Estimated Distance From Site	Contact	NGR
108	**OS Water Network Lines** Watercourse Form: Inland river Watercourse Length: 4.5 Watercourse Level: On ground surface Permanent: True Watercourse Name: Sow Brook Catchment Name: Trent Primacy: 1	A18SE (N)	289	5	446450 339790
109	**OS Water Network Lines** Watercourse Form: Inland river Watercourse Length: 6.5 Watercourse Level: On ground surface Permanent: True Watercourse Name: Sow Brook Catchment Name: Trent Primacy: 1	A18SE (N)	291	5	446454 339792
110	**OS Water Network Lines** Watercourse Form: Inland river Watercourse Length: 22.8 Watercourse Level: On ground surface Permanent: True Watercourse Name: Nut Brook Catchment Name: Trent Primacy: 1	A18SE (N)	295	5	446459 339795
111	**OS Water Network Lines** Watercourse Form: Inland river Watercourse Length: 12.1 Watercourse Level: On ground surface Permanent: True Watercourse Name: Nut Brook Catchment Name: Trent Primacy: 1	A18SE (N)	308	5	446442 339810
112	**OS Water Network Lines** Watercourse Form: Inland river Watercourse Length: 154.2 Watercourse Level: On ground surface Permanent: True Watercourse Name: Nut Brook Catchment Name: Trent Primacy: 1	A18SE (N)	314	5	446431 339816
113	**OS Water Network Lines** Watercourse Form: Canal Watercourse Length: 6.4 Watercourse Level: On ground surface Permanent: True Watercourse Name: Nutbrook Canal Catchment Name: Trent Primacy: 1	A18SW (N)	325	5	446246 339769
114	**OS Water Network Lines** Watercourse Form: Canal Watercourse Length: 349.1 Watercourse Level: On ground surface Permanent: True Watercourse Name: Nutbrook Canal Catchment Name: Trent Primacy: 1	A18SW (N)	331	5	446246 339776
115	**OS Water Network Lines** Watercourse Form: Inland river Watercourse Length: 131.1 Watercourse Level: On ground surface Permanent: True Watercourse Name: Not Supplied Catchment Name: Trent Primacy: 1	A14NW (E)	351	5	446958 339431
116	**OS Water Network Lines** Watercourse Form: Inland river Watercourse Length: 231.8 Watercourse Level: On ground surface Permanent: True Watercourse Name: Not Supplied Catchment Name: Trent Primacy: 1	A18SW (N)	351	5	446235 339793

Map ID	Details	Quadrant Reference (Compass Direction)	Estimated Distance From Site	Contact	NGR
117	**OS Water Network Lines** Watercourse Form: Inland river Watercourse Length: 1.9 Watercourse Level: On ground surface Permanent: True Watercourse Name: Not Supplied Catchment Name: Trent Primacy: 1	A18SW (N)	429	5	446312 339912
118	**OS Water Network Lines** Watercourse Form: Inland river Watercourse Length: 245.0 Watercourse Level: On ground surface Permanent: True Watercourse Name: Nut Brook Catchment Name: Trent Primacy: 1	A18SW (N)	429	5	446312 339912
119	**OS Water Network Lines** Watercourse Form: Inland river Watercourse Length: 174.0 Watercourse Level: On ground surface Permanent: True Watercourse Name: Not Supplied Catchment Name: Trent Primacy: 1	A18SW (N)	430	5	446313 339913
120	**OS Water Network Lines** Watercourse Form: Inland river Watercourse Length: 23.1 Watercourse Level: On ground surface Permanent: True Watercourse Name: Not Supplied Catchment Name: Trent Primacy: 1	A12SE (SW)	433	5	445833 339086
121	**OS Water Network Lines** Watercourse Form: Inland river Watercourse Length: 40.8 Watercourse Level: On ground surface Permanent: True Watercourse Name: Not Supplied Catchment Name: Trent Primacy: 1	A12SE (SW)	433	5	445833 339086
122	**OS Water Network Lines** Watercourse Form: Inland river Watercourse Length: 50.3 Watercourse Level: On ground surface Permanent: True Watercourse Name: Not Supplied Catchment Name: Trent Primacy: 1	A12SE (W)	448	5	445810 339090
123	**OS Water Network Lines** Watercourse Form: Inland river Watercourse Length: 40.2 Watercourse Level: On ground surface Permanent: True Watercourse Name: Not Supplied Catchment Name: Trent Primacy: 1	A12SE (SW)	469	5	445814 339054
124	**OS Water Network Lines** Watercourse Form: Inland river Watercourse Length: 84.3 Watercourse Level: On ground surface Permanent: True Watercourse Name: Not Supplied Catchment Name: Trent Primacy: 1	A14NE (E)	487	5	447090 339377
125	**OS Water Network Lines** Watercourse Form: Inland river Watercourse Length: 3.1 Watercourse Level: On ground surface Permanent: True Watercourse Name: Not Supplied Catchment Name: Trent Primacy: 1	A12SE (SW)	500	5	445809 339014

Map ID	Details	Quadrant Reference (Compass Direction)	Estimated Distance From Site	Contact	NGR
126	**OS Water Network Lines** Watercourse Form: Inland river Watercourse Length: 7.3 Watercourse Level: On ground surface Permanent: True Watercourse Name: Not Supplied Catchment Name: Trent Primacy: 1	A12SE (SW)	502	5	445809 339011
127	**OS Water Network Lines** Watercourse Form: Inland river Watercourse Length: 6.7 Watercourse Level: Underground Permanent: True Watercourse Name: Not Supplied Catchment Name: Trent Primacy: 1	A12SE (SW)	508	5	445807 339004
128	**OS Water Network Lines** Watercourse Form: Inland river Watercourse Length: 1.6 Watercourse Level: On ground surface Permanent: True Watercourse Name: Not Supplied Catchment Name: Trent Primacy: 1	A12SE (SW)	514	5	445804 338998
129	**OS Water Network Lines** Watercourse Form: Inland river Watercourse Length: 15.3 Watercourse Level: On ground surface Permanent: True Watercourse Name: Not Supplied Catchment Name: Trent Primacy: 2	A12SE (SW)	516	5	445803 338997
130	**OS Water Network Lines** Watercourse Form: Inland river Watercourse Length: 33.3 Watercourse Level: On ground surface Permanent: True Watercourse Name: Not Supplied Catchment Name: Trent Primacy: 1	A12SE (SW)	516	5	445803 338997
131	**OS Water Network Lines** Watercourse Form: Inland river Watercourse Length: 207.9 Watercourse Level: On ground surface Permanent: True Watercourse Name: Not Supplied Catchment Name: Trent Primacy: 1	A12SE (SW)	524	5	445788 339001
132	**OS Water Network Lines** Watercourse Form: Inland river Watercourse Length: 10.0 Watercourse Level: On ground surface Permanent: True Watercourse Name: Not Supplied Catchment Name: Trent Primacy: 1	A12SE (SW)	524	5	445788 339001
133	**OS Water Network Lines** Watercourse Form: Inland river Watercourse Length: 21.6 Watercourse Level: Underground Permanent: True Watercourse Name: Not Supplied Catchment Name: Trent Primacy: 1	A12SE (SW)	541	5	445799 338964
134	**OS Water Network Lines** Watercourse Form: Inland river Watercourse Length: 71.1 Watercourse Level: On ground surface Permanent: True Watercourse Name: Not Supplied Catchment Name: Trent Primacy: 1	A7NE (SW)	559	5	445794 338943

Map ID	Details	Quadrant Reference (Compass Direction)	Estimated Distance From Site	Contact	NGR
135	**OS Water Network Lines** Watercourse Form: Inland river Watercourse Length: 21.4 Watercourse Level: On ground surface Permanent: True Watercourse Name: Nut Brook Catchment Name: Trent Primacy: 1	A14NE (E)	573	5	447165 339312
136	**OS Water Network Lines** Watercourse Form: Canal Watercourse Length: 336.0 Watercourse Level: On ground surface Permanent: True Watercourse Name: Nutbrook Canal Catchment Name: Trent Primacy: 1	A14SE (E)	592	5	447126 339116
137	**OS Water Network Lines** Watercourse Form: Inland river Watercourse Length: 155.7 Watercourse Level: On ground surface Permanent: True Watercourse Name: Sow Brook Catchment Name: Trent Primacy: 1	A12NW (W)	593	5	445575 339577
138	**OS Water Network Lines** Watercourse Form: Inland river Watercourse Length: 18.2 Watercourse Level: On ground surface Permanent: True Watercourse Name: Not Supplied Catchment Name: Trent Primacy: 1	A12NW (W)	593	5	445575 339577
139	**OS Water Network Lines** Watercourse Form: Inland river Watercourse Length: 45.8 Watercourse Level: On ground surface Permanent: True Watercourse Name: Nut Brook Catchment Name: Trent Primacy: 1	A14NE (E)	595	5	447186 339310
140	**OS Water Network Lines** Watercourse Form: Lake Watercourse Length: 58.6 Watercourse Level: On ground surface Permanent: True Watercourse Name: Not Supplied Catchment Name: Trent Primacy: 1	A12NW (W)	605	5	445568 339594
141	**OS Water Network Lines** Watercourse Form: Inland river Watercourse Length: 10.4 Watercourse Level: Underground Permanent: True Watercourse Name: Nut Brook Catchment Name: Trent Primacy: 1	A14NE (E)	611	5	447210 339344
142	**OS Water Network Lines** Watercourse Form: Inland river Watercourse Length: 15.9 Watercourse Level: On ground surface Permanent: True Watercourse Name: Not Supplied Catchment Name: Trent Primacy: 1	A7NE (SW)	615	5	445781 338874
143	**OS Water Network Lines** Watercourse Form: Inland river Watercourse Length: 18.7 Watercourse Level: On ground surface Permanent: True Watercourse Name: Not Supplied Catchment Name: Trent Primacy: 1	A7NE (SW)	615	5	445781 338874

Map ID	Details	Quadrant Reference (Compass Direction)	Estimated Distance From Site	Contact	NGR
144	**OS Water Network Lines** Watercourse Form: Inland river Watercourse Length: 7.6 Watercourse Level: On ground surface Permanent: True Watercourse Name: Nut Brook Catchment Name: Trent Primacy: 1	A14NE (E)	620	5	447219 339347
145	**OS Water Network Lines** Watercourse Form: Inland river Watercourse Length: 14.9 Watercourse Level: On ground surface Permanent: True Watercourse Name: Not Supplied Catchment Name: Trent Primacy: 1	A14NE (E)	621	5	447223 339363
146	**OS Water Network Lines** Watercourse Form: Inland river Watercourse Length: 80.4 Watercourse Level: On ground surface Permanent: True Watercourse Name: Nut Brook Catchment Name: Trent Primacy: 1	A14NE (E)	627	5	447227 339349
147	**OS Water Network Lines** Watercourse Form: Inland river Watercourse Length: 6.1 Watercourse Level: Underground Permanent: True Watercourse Name: Not Supplied Catchment Name: Trent Primacy: 1	A7NE (SW)	630	5	445766 338869
148	**OS Water Network Lines** Watercourse Form: Inland river Watercourse Length: 5.1 Watercourse Level: Underground Permanent: True Watercourse Name: Not Supplied Catchment Name: Trent Primacy: 1	A7NE (SW)	631	5	445776 338856
149	**OS Water Network Lines** Watercourse Form: Inland river Watercourse Length: 198.1 Watercourse Level: On ground surface Permanent: True Watercourse Name: Not Supplied Catchment Name: Trent Primacy: 1	A7NE (SW)	636	5	445774 338851
150	**OS Water Network Lines** Watercourse Form: Inland river Watercourse Length: 6.8 Watercourse Level: On ground surface Permanent: True Watercourse Name: Not Supplied Catchment Name: Trent Primacy: 1	A7NE (SW)	636	5	445760 338867
151	**OS Water Network Lines** Watercourse Form: Lake Watercourse Length: 49.1 Watercourse Level: On ground surface Permanent: True Watercourse Name: Not Supplied Catchment Name: Trent Primacy: 1	A7NE (SW)	642	5	445754 338863
152	**OS Water Network Lines** Watercourse Form: Canal Watercourse Length: 2.8 Watercourse Level: On ground surface Permanent: True Watercourse Name: Nutbrook Canal Catchment Name: Trent Primacy: 1	A18NW (N)	651	5	446246 340124

Map ID	Details	Quadrant Reference (Compass Direction)	Estimated Distance From Site	Contact	NGR
153	**OS Water Network Lines** Watercourse Form: Inland river Watercourse Length: 17.5 Watercourse Level: On ground surface Permanent: True Watercourse Name: Nutbrook Canal Catchment Name: Trent Primacy: 2	A18NW (N)	651	5	446246 340124
154	**OS Water Network Lines** Watercourse Form: Canal Watercourse Length: 13.9 Watercourse Level: On ground surface Permanent: True Watercourse Name: Nutbrook Canal Catchment Name: Trent Primacy: 1	A18NW (N)	654	5	446245 340127
155	**OS Water Network Lines** Watercourse Form: Inland river Watercourse Length: 216.1 Watercourse Level: On ground surface Permanent: True Watercourse Name: Nut Brook Catchment Name: Trent Primacy: 1	A18NW (N)	657	5	446259 340134
156	**OS Water Network Lines** Watercourse Form: Canal Watercourse Length: 167.8 Watercourse Level: On ground surface Permanent: True Watercourse Name: Nutbrook Canal Catchment Name: Trent Primacy: 1	A18NW (N)	667	5	446245 340141
157	**OS Water Network Lines** Watercourse Form: Inland river Watercourse Length: 249.6 Watercourse Level: On ground surface Permanent: True Watercourse Name: Sow Brook Catchment Name: Trent Primacy: 1	A12NW (W)	688	5	445457 339483
158	**OS Water Network Lines** Watercourse Form: Inland river Watercourse Length: 55.6 Watercourse Level: Underground Permanent: True Watercourse Name: Nut Brook Catchment Name: Trent Primacy: 1	A14NE (E)	698	5	447290 339299
159	**OS Water Network Lines** Watercourse Form: Inland river Watercourse Length: 158.7 Watercourse Level: On ground surface Permanent: True Watercourse Name: Nut Brook Catchment Name: Trent Primacy: 1	A14SE (E)	752	5	447339 339275
160	**OS Water Network Lines** Watercourse Form: Inland river Watercourse Length: 21.3 Watercourse Level: On ground surface Permanent: True Watercourse Name: Not Supplied Catchment Name: Trent Primacy: 1	A7NE (SW)	804	5	445722 338664
161	**OS Water Network Lines** Watercourse Form: Inland river Watercourse Length: 392.5 Watercourse Level: On ground surface Permanent: True Watercourse Name: Not Supplied Catchment Name: Trent Primacy: 1	A7NE (SW)	811	5	445709 338667

Map ID	Details	Quadrant Reference (Compass Direction)	Estimated Distance From Site	Contact	NGR
162	**OS Water Network Lines** Watercourse Form: Lake Watercourse Length: 77.8 Watercourse Level: On ground surface Permanent: True Watercourse Name: Not Supplied Catchment Name: Trent Primacy: 2	A9SE (SE)	814	5	447133 338611
163	**OS Water Network Lines** Watercourse Form: Lake Watercourse Length: 59.7 Watercourse Level: On ground surface Permanent: True Watercourse Name: Not Supplied Catchment Name: Trent Primacy: 1	A11SE (W)	866	5	445318 339120
164	**OS Water Network Lines** Watercourse Form: Inland river Watercourse Length: 3.9 Watercourse Level: On ground surface Permanent: True Watercourse Name: Not Supplied Catchment Name: Trent Primacy: 1	A11SE (W)	871	5	445308 339133
165	**OS Water Network Lines** Watercourse Form: Inland river Watercourse Length: 824.5 Watercourse Level: On ground surface Permanent: True Watercourse Name: Nut Brook Catchment Name: Trent Primacy: 1	A23SW (N)	872	5	446212 340344
166	**OS Water Network Lines** Watercourse Form: Inland river Watercourse Length: 14.5 Watercourse Level: On ground surface Permanent: True Watercourse Name: Not Supplied Catchment Name: Trent Primacy: 1	A23SW (N)	872	5	446212 340344
167	**OS Water Network Lines** Watercourse Form: Inland river Watercourse Length: 8.9 Watercourse Level: Underground Permanent: True Watercourse Name: Not Supplied Catchment Name: Trent Primacy: 1	A11SE (W)	874	5	445305 339136
168	**OS Water Network Lines** Watercourse Form: Inland river Watercourse Length: 3.9 Watercourse Level: Not Supplied Permanent: True Watercourse Name: Not Supplied Catchment Name: Trent Primacy: 1	A23SW (N)	878	5	446223 340354
169	**OS Water Network Lines** Watercourse Form: Inland river Watercourse Length: 72.8 Watercourse Level: On ground surface Permanent: True Watercourse Name: Not Supplied Catchment Name: Trent Primacy: 1	A11SE (W)	879	5	445298 339141
170	**OS Water Network Lines** Watercourse Form: Inland river Watercourse Length: 72.2 Watercourse Level: On ground surface Permanent: True Watercourse Name: Not Supplied Catchment Name: Trent Primacy: 1	A23SW (N)	880	5	446226 340356

Map ID	Details	Quadrant Reference (Compass Direction)	Estimated Distance From Site	Contact	NGR
171	**OS Water Network Lines** Watercourse Form: Inland river Watercourse Length: 425.6 Watercourse Level: On ground surface Permanent: True Watercourse Name: Sow Brook Catchment Name: Trent Primacy: 1	A11NE (W)	892	5	445248 339352
172	**OS Water Network Lines** Watercourse Form: Inland river Watercourse Length: 96.5 Watercourse Level: On ground surface Permanent: True Watercourse Name: Not Supplied Catchment Name: Trent Primacy: 1	A11NE (W)	892	5	445248 339352
173	**OS Water Network Lines** Watercourse Form: Inland river Watercourse Length: 316.1 Watercourse Level: On ground surface Permanent: True Watercourse Name: Not Supplied Catchment Name: Trent Primacy: 1	A11SE (W)	897	5	445263 339200
174	**OS Water Network Lines** Watercourse Form: Inland river Watercourse Length: 618.7 Watercourse Level: Underground Permanent: True Watercourse Name: Nut Brook Catchment Name: Trent Primacy: 1	A15SW (E)	904	5	447486 339233
175	**OS Water Network Lines** Watercourse Form: Inland river Watercourse Length: 101.8 Watercourse Level: Underground Permanent: True Watercourse Name: Nutbrook Canal Catchment Name: Trent Primacy: 1	A10NW (E)	909	5	447403 338950
176	**OS Water Network Lines** Watercourse Form: Inland river Watercourse Length: 44.1 Watercourse Level: On ground surface Permanent: True Watercourse Name: Not Supplied Catchment Name: Trent Primacy: 1	A23SW (N)	933	5	446233 340412
177	**OS Water Network Lines** Watercourse Form: Inland river Watercourse Length: 43.2 Watercourse Level: Underground Permanent: True Watercourse Name: Not Supplied Catchment Name: Trent Primacy: 1	A4NW (SE)	956	5	446880 338230
178	**OS Water Network Lines** Watercourse Form: Inland river Watercourse Length: 262.7 Watercourse Level: On ground surface Permanent: True Watercourse Name: Not Supplied Catchment Name: Trent Primacy: 1	A4NW (SE)	956	5	446880 338230
179	**OS Water Network Lines** Watercourse Form: Lake Watercourse Length: 5.4 Watercourse Level: On ground surface Permanent: True Watercourse Name: Not Supplied Catchment Name: Trent Primacy: 1	A23SW (N)	972	5	446232 340452

Map ID	Details	Quadrant Reference (Compass Direction)	Estimated Distance From Site	Contact	NGR
180	**OS Water Network Lines** Watercourse Form: Inland river Watercourse Length: 6.8 Watercourse Level: Underground Permanent: True Watercourse Name: Not Supplied Catchment Name: Trent Primacy: 1	A23SW (N)	977	5	446230 340456
181	**OS Water Network Lines** Watercourse Form: Inland river Watercourse Length: 27.7 Watercourse Level: On ground surface Permanent: True Watercourse Name: Not Supplied Catchment Name: Trent Primacy: 1	A23SW (N)	982	5	446224 340461
182	**OS Water Network Lines** Watercourse Form: Inland river Watercourse Length: 170.9 Watercourse Level: Not Supplied Permanent: True Watercourse Name: Not Supplied Catchment Name: Trent Primacy: 1	A11NE (W)	986	5	445154 339358
183	**OS Water Network Lines** Watercourse Form: Inland river Watercourse Length: 72.7 Watercourse Level: On ground surface Permanent: True Watercourse Name: Not Supplied Catchment Name: Trent Primacy: 1	A4NW (SE)	989	5	446920 338213

Map ID	Details	Quadrant Reference (Compass Direction)	Estimated Distance From Site	Contact	NGR
184	**Historical Landfill Sites** Licence Holder: St Gobain Pipelines Plc Location: Lowes Lane, Ilkeston, Stanton By Dale, Derbyshire Name: Grove Farm Tip Operator Location: Lows Lane, Ilkeston, Stanton By Dale, Derbyshire Boundary Accuracy: As Supplied Provider Reference: EAHLD35913 First Input Date: Not Supplied Last Input Date: Not Supplied Specified Waste Type: Not Supplied EA Waste Ref: 43436 Regis Ref: Not Supplied WRC Ref: Not Supplied BGS Ref: Not Supplied Other Ref: Not Supplied	A12SE (SW)	499	2	445808 339016
185	**Licensed Waste Management Facilities (Landfill Boundaries)** Name: Grove Farm Tip Licence Number: 43436 Location: Grove Farm Tip, Lowes Lane, Stanton By Dale, Ilkeston, Derbyshire, DE7 4PE Licence Holder: St Gobain Pipelines Plc Authority: Environment Agency - Midlands Region, East Area Site Category: Industrial Waste Landfills Max Input Rate: Not Supplied **Licence Status: Issued** Issued: Not Supplied Positional Accuracy: Positioned by the supplier Boundary Accuracy: As Supplied	A12SE (SW)	501	2	445807 339014
186	**Licensed Waste Management Facilities (Locations)** Licence Number: 101265 Location: Sowbrook Farm, Sowbrook Lane, Dale Abbey, Ilkeston, Derbyshire, DE7 4PD Operator Name: Total Movement Skips Ltd Operator Location: Not Supplied Authority: Environment Agency - Midlands Region, East Area Site Category: HCI Waste Transfer Station **Licence Status: Surrendered** Issued: 17th December 2009 Last Modified: Not Supplied Expires: Not Supplied Suspended: Not Supplied Revoked: Not Supplied Surrendered: 17th November 2011 IPPC Reference: Not Supplied Positional Accuracy: Located by supplier to within 100m	A12NE (W)	261	2	445900 339500
187	**Licensed Waste Management Facilities (Locations)** Licence Number: 43394 Location: Griffon Road, Quarry Hill Ind Est, Ilkeston, Derbyshire, DE7 4RF Operator Name: Donald Ward Ltd Operator Location: Not Supplied Authority: Environment Agency - Midlands Region, East Area Site Category: Metal Recycling Sites (Mixed) **Licence Status: Modified** Issued: 18th December 1997 Last Modified: 27th November 2014 Expires: Not Supplied Suspended: Not Supplied Revoked: Not Supplied Surrendered: Not Supplied IPPC Reference: Not Supplied Positional Accuracy: Located by supplier to within 10m	A14NW (E)	299	2	446904 339495
188	**Licensed Waste Management Facilities (Locations)** Licence Number: 43394 Location: Griffin Road, Quarry Hill Ind Est, Ilkeston, Derbyshire, DE7 4DA Operator Name: Hemlock Stone Haulage Ltd Operator Location: Griffin Road, Quarry Hill Ind Est, Ilkeston, Derbyshire, DE7 4DA Authority: Environment Agency - Midlands Region, Lower Trent Area Site Category: Metal Recycling Sites (Mixed) **Licence Status: Issued** Issued: 18th December 1997 Last Modified: Not Supplied Expires: Not Supplied Suspended: Not Supplied Revoked: Not Supplied Surrendered: Not Supplied IPPC Reference: Not Supplied Positional Accuracy: Located by supplier to within 10m	A14NW (NE)	366	2	446956 339565

Map ID	Details	Quadrant Reference (Compass Direction)	Estimated Distance From Site	Contact	NGR
189	**Licensed Waste Management Facilities (Locations)** Licence Number: 43580 Location: Ward Recycling, Griffon Road, Quarry Hill Ind Est, Ilkeston, Derbyshire, DE7 4RF Operator Name: Donald Ward Ltd Operator Location: Not Supplied Authority: Environment Agency - Midlands Region, East Area Site Category: Special Waste Transfer Stations **Licence Status: Issued** Issued: 4th May 2004 Last Modified: Not Supplied Expires: Not Supplied Suspended: Not Supplied Revoked: Not Supplied Surrendered: Not Supplied IPPC Reference: Not Supplied Positional Accuracy: Located by supplier to within 10m	A14NW (E)	369	2	446974 339500
190	**Licensed Waste Management Facilities (Locations)** Licence Number: 43436 Location: Grove Farm Tip, Lowes Lane, Stanton By Dale, Ilkeston, Derbyshire, DE7 4PE Operator Name: St Gobain Pipelines Plc Operator Location: Not Supplied Authority: Environment Agency - Midlands Region, East Area Site Category: Industrial Waste Landfills **Licence Status: Issued** Issued: 1st March 1996 Last Modified: Not Supplied Expires: Not Supplied Suspended: Not Supplied Revoked: Not Supplied Surrendered: Not Supplied IPPC Reference: ZP3934SU Positional Accuracy: Located by supplier to within 10m	A12SW (SW)	621	2	445672 338986
191	**Licensed Waste Management Facilities (Locations)** Licence Number: 43551 Location: Merlin House, Merlin Way, Ilkeston, Derbyshire, DE7 4RA Operator Name: Erewash Borough Council Operator Location: Not Supplied Authority: Environment Agency - Midlands Region, East Area Site Category: Special Waste Transfer Stations **Licence Status: Modified** Issued: 18th June 2004 Last Modified: 23rd September 2016 Expires: Not Supplied Suspended: Not Supplied Revoked: Not Supplied Surrendered: Not Supplied IPPC Reference: Not Supplied Positional Accuracy: Located by supplier to within 10m	A14NE (E)	666	2	447274 339455
192	**Licensed Waste Management Facilities (Locations)** Licence Number: 103691 Location: Stanton Ironworks, Lows Lane, Ilkeston, Derbyshire, DE7 4QU Operator Name: A1 Wood Recycling Ltd Operator Location: Not Supplied Authority: Environment Agency - Midlands Region, East Area Site Category: Treatment of waste wood <75000 tps **Licence Status: Revoked** Issued: 13th January 2012 Last Modified: Not Supplied Expires: Not Supplied Suspended: Not Supplied Revoked: 1st November 2016 Surrendered: Not Supplied IPPC Reference: Not Supplied Positional Accuracy: Located by supplier to within 10m	A9NE (SE)	720	2	447116 338758

Map ID	Details	Quadrant Reference (Compass Direction)	Estimated Distance From Site	Contact	NGR
193	**Licensed Waste Management Facilities (Locations)** Licence Number: 406329 Location: Ilkeston Waste Treatment And Transfer Facility, Crompton Road, Ilkeston, Derbyshire, DE7 4BG Operator Name: Castle Waste Services Limited Operator Location: Not Supplied Authority: Environment Agency - Midlands Region, East Area Site Category: Household, Commercial And Industrial Transfer Stations **Licence Status: Modified** Issued: 3rd July 2019 Last Modified: 2nd February 2021 Expires: Not Supplied Suspended: Not Supplied Revoked: Not Supplied Surrendered: Not Supplied IPPC Reference: Not Supplied Positional Accuracy: Located by supplier to within 10m	A15NW (E)	902	2	447510 339460
194	**Licensed Waste Management Facilities (Locations)** Licence Number: 43010 Location: Treatment Centre, Crompton Road, Ilkeston, Derbyshire, DE7 4BG Operator Name: Castle Waste Services Limited Operator Location: Not Supplied Authority: Environment Agency - Midlands Region, East Area Site Category: Physico-chemical Treatment Facilities **Licence Status: Surrendered** Issued: 1st May 1991 Last Modified: Not Supplied Expires: Not Supplied Suspended: Not Supplied Revoked: Not Supplied Surrendered: 4th July 2019 IPPC Reference: Not Supplied Positional Accuracy: Located by supplier to within 10m	A15NW (E)	990	2	447598 339447
	Local Authority Landfill Coverage Name: Erewash Borough Council - Has supplied landfill data		0	3	446396 339329
	Local Authority Landfill Coverage Name: Derbyshire County Council - Had landfill data but passed it to the relevant environment agency		0	6	446396 339329
195	**Potentially Infilled Land (Non-Water)** Bearing Ref: NW Use: Unknown Filled Ground (Pit, quarry etc) Date of Mapping: 1985	A17SE (NW)	419	-	445957 339775
196	**Potentially Infilled Land (Non-Water)** Bearing Ref: E Use: Unknown Filled Ground (Pit, quarry etc) Date of Mapping: 1985	A14NE (E)	474	-	447067 339331
197	**Potentially Infilled Land (Non-Water)** Bearing Ref: W Use: Unknown Filled Ground (Pit, quarry etc) Date of Mapping: 1985	A12NW (W)	540	-	445639 339600
198	**Potentially Infilled Land (Non-Water)** Bearing Ref: E Use: Unknown Filled Ground (Pit, quarry etc) Date of Mapping: 1985	A14SE (E)	567	-	447151 339286
199	**Potentially Infilled Land (Non-Water)** Bearing Ref: N Use: Unknown Filled Ground (Pit, quarry etc) Date of Mapping: 1991	A18NW (N)	722	-	446233 340194
200	**Potentially Infilled Land (Non-Water)** Bearing Ref: E Use: Unknown Filled Ground (Pit, quarry etc) Date of Mapping: 1985	A14SE (E)	742	-	447300 339168
201	**Potentially Infilled Land (Non-Water)** Bearing Ref: W Use: Unknown Filled Ground (Pit, quarry etc) Date of Mapping: 1977	A12NW (W)	773	-	445373 339494
202	**Potentially Infilled Land (Non-Water)** Bearing Ref: S Use: Unknown Filled Ground (Pit, quarry etc) Date of Mapping: 1985	A3NW (S)	915	-	446057 338281

Map ID	Details	Quadrant Reference (Compass Direction)	Estimated Distance From Site	Contact	NGR
203	**Potentially Infilled Land (Non-Water)** Bearing Ref: NE Use: Unknown Filled Ground (Pit, quarry etc) Date of Mapping: 1991	A19NE (NE)	924	-	447251 340116
204	**Potentially Infilled Land (Non-Water)** Bearing Ref: SW Use: Unknown Filled Ground (Pit, quarry etc) Date of Mapping: 1985	A7NW (SW)	928	-	445423 338805
205	**Potentially Infilled Land (Water)** Use: Unknown Filled Ground (Pond, marsh, river, stream, dock etc) Date of Mapping: 1956	A13NE (E)	0	-	446542 339354
206	**Potentially Infilled Land (Water)** Use: Unknown Filled Ground (Pond, marsh, river, stream, dock etc) Date of Mapping: 1956	A13NE (NE)	0	-	446582 339451
207	**Potentially Infilled Land (Water)** Use: Unknown Filled Ground (Pond, marsh, river, stream, dock etc) Date of Mapping: 1956	A13NE (NE)	28	-	446482 339520
208	**Potentially Infilled Land (Water)** Use: Unknown Filled Ground (Pond, marsh, river, stream, dock etc) Date of Mapping: 1956	A13SW (SW)	39	-	446177 339237
209	**Potentially Infilled Land (Water)** Use: Unknown Filled Ground (Pond, marsh, river, stream, dock etc) Date of Mapping: 1956	A13SW (SW)	113	-	446233 339134
210	**Potentially Infilled Land (Water)** Use: Unknown Filled Ground (Pond, marsh, river, stream, dock etc) Date of Mapping: 1956	A14NW (NE)	140	-	446744 339486
211	**Potentially Infilled Land (Water)** Use: Unknown Filled Ground (Pond, marsh, river, stream, dock etc) Date of Mapping: 1956	A13NE (NE)	193	-	446675 339636
212	**Potentially Infilled Land (Water)** Use: Unknown Filled Ground (Pond, marsh, river, stream, dock etc) Date of Mapping: 1956	A18SW (NW)	223	-	446225 339693
213	**Potentially Infilled Land (Water)** Use: Unknown Filled Ground (Pond, marsh, river, stream, dock etc) Date of Mapping: 1956	A18SW (N)	233	-	446307 339695
214	**Potentially Infilled Land (Water)** Use: Unknown Filled Ground (Pond, marsh, river, stream, dock etc) Date of Mapping: 1956	A14NW (E)	258	-	446837 339312
215	**Potentially Infilled Land (Water)** Use: Unknown Filled Ground (Pond, marsh, river, stream, dock etc) Date of Mapping: 1956	A14SW (E)	299	-	446845 339201
216	**Potentially Infilled Land (Water)** Use: Unknown Filled Ground (Pond, marsh, river, stream, dock etc) Date of Mapping: 1956	A14NW (E)	321	-	446921 339379
217	**Potentially Infilled Land (Water)** Use: Unknown Filled Ground (Pond, marsh, river, stream, dock etc) Date of Mapping: 1956	A14NW (E)	339	-	446946 339472
218	**Potentially Infilled Land (Water)** Use: Unknown Filled Ground (Pond, marsh, river, stream, dock etc) Date of Mapping: 1956	A14NW (E)	357	-	446944 339329
219	**Potentially Infilled Land (Water)** Use: Unknown Filled Ground (Pond, marsh, river, stream, dock etc) Date of Mapping: 1956	A12SE (SW)	441	-	445827 339082
220	**Potentially Infilled Land (Water)** Use: Unknown Filled Ground (Pond, marsh, river, stream, dock etc) Date of Mapping: 1938	A18NW (N)	544	-	446256 340015
221	**Potentially Infilled Land (Water)** Use: Unknown Filled Ground (Pond, marsh, river, stream, dock etc) Date of Mapping: 1901	A14NE (E)	570	-	447178 339454
222	**Potentially Infilled Land (Water)** Use: Unknown Filled Ground (Pond, marsh, river, stream, dock etc) Date of Mapping: 1956	A14SE (E)	612	-	447187 339246

Map ID	Details	Quadrant Reference (Compass Direction)	Estimated Distance From Site	Contact	NGR
223	**Potentially Infilled Land (Water)** Use: Unknown Filled Ground (Pond, marsh, river, stream, dock etc) Date of Mapping: 1956	A8SW (S)	682	-	446263 338447
224	**Potentially Infilled Land (Water)** Use: Unknown Filled Ground (Pond, marsh, river, stream, dock etc) Date of Mapping: 1956	A14SE (E)	699	-	447291 339297
225	**Potentially Infilled Land (Water)** Use: Unknown Filled Ground (Pond, marsh, river, stream, dock etc) Date of Mapping: 1901	A9SW (SE)	738	-	446951 338530
226	**Potentially Infilled Land (Water)** Use: Unknown Filled Ground (Pond, marsh, river, stream, dock etc) Date of Mapping: 1956	A7NW (SW)	740	-	445602 338885
227	**Potentially Infilled Land (Water)** Use: Unknown Filled Ground (Pond, marsh, river, stream, dock etc) Date of Mapping: 1920	A12NW (W)	764	-	445394 339568
228	**Potentially Infilled Land (Water)** Use: Unknown Filled Ground (Pond, marsh, river, stream, dock etc) Date of Mapping: 1901	A14SE (E)	771	-	447329 339164
229	**Potentially Infilled Land (Water)** Use: Unknown Filled Ground (Pond, marsh, river, stream, dock etc) Date of Mapping: 1956	A8SE (S)	772	-	446612 338337
230	**Potentially Infilled Land (Water)** Use: Unknown Filled Ground (Pond, marsh, river, stream, dock etc) Date of Mapping: 1956	A8SE (S)	777	-	446482 338320
231	**Potentially Infilled Land (Water)** Use: Unknown Filled Ground (Pond, marsh, river, stream, dock etc) Date of Mapping: 1901	A14SE (E)	816	-	447379 339176
232	**Potentially Infilled Land (Water)** Use: Unknown Filled Ground (Pond, marsh, river, stream, dock etc) Date of Mapping: 1920	A8SW (S)	828	-	446183 338321
233	**Potentially Infilled Land (Water)** Use: Unknown Filled Ground (Pond, marsh, river, stream, dock etc) Date of Mapping: 1938	A17NE (NW)	888	-	445910 340267
234	**Potentially Infilled Land (Water)** Use: Unknown Filled Ground (Pond, marsh, river, stream, dock etc) Date of Mapping: 1956	A9SW (SE)	899	-	447022 338381
235	**Potentially Infilled Land (Water)** Use: Unknown Filled Ground (Pond, marsh, river, stream, dock etc) Date of Mapping: 1956	A10NW (E)	908	-	447403 338952
236	**Potentially Infilled Land (Water)** Use: Unknown Filled Ground (Pond, marsh, river, stream, dock etc) Date of Mapping: 1955	A23SW (N)	915	-	446340 340411
237	**Potentially Infilled Land (Water)** Use: Unknown Filled Ground (Pond, marsh, river, stream, dock etc) Date of Mapping: 1901	A15SW (E)	919	-	447506 339252
238	**Potentially Infilled Land (Water)** Use: Unknown Filled Ground (Pond, marsh, river, stream, dock etc) Date of Mapping: 1901	A15SW (E)	943	-	447523 339222
239	**Potentially Infilled Land (Water)** Use: Unknown Filled Ground (Pond, marsh, river, stream, dock etc) Date of Mapping: 1956	A15SW (E)	967	-	447547 339217
240	**Potentially Infilled Land (Water)** Use: Unknown Filled Ground (Pond, marsh, river, stream, dock etc) Date of Mapping: 1920	A9SE (SE)	989	-	447200 338421

Map ID	Details	Quadrant Reference (Compass Direction)	Estimated Distance From Site	Contact	NGR
241	**Registered Landfill Sites** Licence Holder: Stanton Plc Licence Reference: LS16 Site Location: Grove Farm Tip, Lowes Lane, Stanton By Dale, ILKESTON, Derbyshire, DE7 4QU Licence Easting: Not Supplied Licence Northing: Not Supplied Operator Location: Lows Lane, Stanton Le Dale, ILKESTON, Derbyshire, DE7 4QU Authority: Environment Agency - Midlands Region, Lower Trent Area Site Category: Landfill Max Input Rate: Medium (Equal to or greater than 25,000 and less than 75,000 tonnes per year) Waste Source Restrictions: Only waste produced on site Status: Operational as far as is knownOperational Dated: 1st February 1978 Preceded By Licence: Not Given Superseded By Licence: Not Given Positional Accuracy: Positioned by the supplier Boundary Accuracy: Good Authorised Waste Gas Cleaning Sludge Ind. Non-Haz. Inert, Non-Flammable Polyester Resin Waste Prohibited Waste Poisonous, Noxious, Polluting Wastes Waste N.O.S.	A7NW (SW)	781	2	445532 338905
242	**Registered Waste Transfer Sites** Licence Holder: Safety-Kleen Uk Ltd Licence Reference: TJ01 Site Location: Corner Of Rifle Range Road &, Crompton Road, Ilkeston, Derbyshire Operator Location: Worton Hall, ISLEWORTH, Middlesex, TW7 6ER Authority: Environment Agency - Midlands Region, Lower Trent Area Site Category: Transfer Max Input Rate: Small (Equal to or greater than 10,000 and less than 25,000 tonnes per year) Waste Source Restrictions: No known restriction on source of waste Licence Status: Licence lapsed/cancelled/defunct/not applicable/surrenderedCancelled Dated: 1st May 1990 Preceded By Licence: Not Given Superseded By Licence: Not Given Positional Accuracy: Manually positioned to the road within the address or location Boundary Quality: Not Supplied Authorised Waste Absorbent Socks - Oil Contam. Aliphatic Hydrocarbons Paint Waste $ Waste Antifreeze (K84) Waste Brake Fluid (M20)	A15NW (E)	997	2	447600 339350

Map ID	Details	Quadrant Reference (Compass Direction)	Estimated Distance From Site	Contact	NGR
243	**Registered Waste Treatment or Disposal Sites** Licence Holder: Hemlockstone Haulage Ltd Licence Reference: PJ06 Site Location: Griffin Road, Quarry Hill Industrial Estate, ILKESTON, Derbyshire, DE7 4DA Operator Location: As Site Address Authority: Environment Agency - Midlands Region, Lower Trent Area Site Category: Scrapyard Max Input Rate: Small (Equal to or greater than 10,000 and less than 25,000 tonnes per year) Waste Source Restrictions: No known restriction on source of waste Licence Status: Operational as far as is knownOperational Dated: 18th December 1997 Preceded By Licence: Not Given Superseded By Licence: Not Given Positional Accuracy: Manually positioned to the address or location Boundary Quality: Not Supplied Authorised Waste: Ferrous/Non-Ferrous Metals/Alloys In Metallic Non-Disprsible Form Lead/Acid Motor Vehicle Batteries (Inc Any Special Waste) Maximum Waste Permitted By Licence Motor Vehicles (Inc. Any Special Waste As Normal/Necessary Part Of Veh) Refrigeration/Air Conditioning Equipment Turnings/Shavings/Chippings Of Metals/Alloys Prohibited Waste: Malodorous Matter Other Waste/Waste Not Otherwise Specified Pcbs And Analogues Putrescible Matter Environment Agency must give specific authorisation for this waste to be acceptedWaste requires prior approval: Transformers/Capacitors/Components Thereof - But	A14NW (E)	395	2	447000 339500

Map ID	Details	Quadrant Reference (Compass Direction)	Estimated Distance From Site	Contact	NGR
	Registered Waste Treatment or Disposal Sites				
244	Licence Holder: Kenal Services Ltd Licence Reference: PJ01 Site Location: Crompton Road, Ilkeston, Derbyshire Operator Location: Longrigg, Hady Hill, Chesterfield, Derbyshire Authority: Environment Agency - Midlands Region, Lower Trent Area Site Category: Transfer - with treatment Max Input Rate: Large (Equal to or greater than 75,000 and less than 250,000 tonnes per year) Waste Source Restrictions: No known restriction on source of waste Licence Status: Operational as far as is knownOperational Dated: 1st April 1995 Preceded By Licence: PJ01 Superseded By Licence: Not Given Positional Accuracy: Manually positioned to the address or location Boundary Quality: Not Supplied Authorised Waste: Aerosols Alkali Metal Oxides/Hydroxides Alkalis -Doe C Series Ammonia Animal/Food Wastes -Doe T Series Asbestos Commercial Waste Construction And Demolition Wastes Contaminated Materials -Doe Q Series Distillation Residues Dyestuffs Waste Empty Used Containers Fats, Waxes And Greases Fuel Oil Fuels, Oils, Greases -Doe M Series Ind. Non-Haz. Waste Inorg.Cpds Subgroups H30 -> H93 Inorg.Sludges Subgroups H40 -> H93 Inorganic Acids Interceptor Pit Wastes Kerosene And Derv. Max.Waste Permitted By Licence Mineral Oils Miscellaneous Chemical Waste Miscellaneous Wastes -Doe S Series Non-Haz. Ind Waste Non-Toxic Metal Compounds Non-Toxic Metal Cpds -Doe E Series Oil/Water Mixtures Organic Acids Organic Compounds Other Alkalis Paint Waste Pharmaceutical/Cosmetic Products Phenolic Sludge Polymeric Mat'L/Precurs' -Doe L Series Printing Industry Wastes/Ink Reacted Isocyanates Scrap Metal Tank Cleaning Sludge Toxic Metal Compounds Vegetable And Other Oils Water (Contaminated) Prohibited Waste: Halogenated Cmpds(Not Cleaning Cmpds) Other Halogenated Hydrocarbons Other Halogenated Organics Pcb'S And Analogues Waste With Flash Pt < 32 C Environment Agency must give specific authorisation for this waste to be acceptedWaste requires prior approval: Inorganic Acids -Doe A Series Org.Acids/Related Cpds -Doe B Series Waste N.O.S.	A15NW (E)	912	2	447520 339460

Map ID	Details	Quadrant Reference (Compass Direction)	Estimated Distance From Site	Contact	NGR
244	**Registered Waste Treatment or Disposal Sites** Licence Holder: Kenal Services Ltd Licence Reference: PJ01 Site Location: Crompton Road, Ilkeston, Derbyshire Operator Location: Longrigg, Hady Hill, Chesterfield, Derbyshire Authority: Environment Agency - Midlands Region, Lower Trent Area Site Category: Transfer - with treatment Max Input Rate: Undefined Waste Source Restrictions: No known restriction on source of waste Licence Status: Record supersededSuperseded Dated: 1st May 1980 Preceded By Licence: PJ01 Superseded By Licence: PJ01 Positional Accuracy: Manually positioned to the address or location Boundary Quality: Not Supplied Authorised Waste: Alcohols, Aldehydes And Ketones, Commercial Waste, Construction & Demolition Waste, Dyestuffs Waste, Esters, Ethers, Fats, Waxes And Greases, Fibrous Forms Of Asbestos, Fuel Oil, Hydrocarbons (Not Fuels/Oils/Greases), Ind. Non-Haz. Waste, Kerosene And Derv., Mineral Oils, Oil/Water Mixtures, Paint Waste, Pharmaceutical/Cosmetic Products, Printing Industry Wastes, Vegetable And Other Oils, Waste Acceptable For Bulk Storage Prohibited Waste: Flammable Waste, Obnoxious Gases, Vapours, Dusts, Potentially Explosive Waste, Toxic Wastes, Waste N.O.S.	A15NW (E)	912	2	447520 339460
244	**Registered Waste Treatment or Disposal Sites** Licence Holder: Kenal Services Ltd Licence Reference: PJ01 Site Location: Crompton Road, Ilkeston, Derbyshire Operator Location: Longrigg, Hady Hill, Chesterfield, Derbyshire Authority: Environment Agency - Midlands Region, Lower Trent Area Site Category: Storage - Reception pit Max Input Rate: Undefined Waste Source Restrictions: Only waste produced on site Licence Status: Record supersededSuperseded Dated: 1st May 1980 Preceded By Licence: Not Given Superseded By Licence: PJ01 Positional Accuracy: Manually positioned to the address or location Boundary Quality: Not Supplied Authorised Waste: Mineral Oils, Vegetable And Other Oils Prohibited Waste: Flammable Waste Fp<40 C	A15NW (E)	912	2	447520 339460

Hazardous Substances

Map ID	Details	Quadrant Reference (Compass Direction)	Estimated Distance From Site	Contact	NGR
245	**Control of Major Accident Hazards Sites (COMAH)** Name: Castle Environmental Location: Crompton Road, ILKESTON, Derbyshire, DE7 4BG Reference: Not Supplied Type: Lower Tier **Status: Active** Positional Accuracy: Automatically positioned to the address	A15NW (E)	906	7	447515 339462
246	**Planning Hazardous Substance Consents** Name: Castle Waste Services Ltd Location: Treatment Centre, Crompton Road, Ilkeston, De7 4bg Authority: Erewash Borough Council Application Ref: ERE/0502/0049 Hazardous Substance: Combination of Dangerous Substances Maximum Quantity: 517.135 Application date: 31st May 2002 **Decision: Deemed Consent GrantedGranted** Positional Accuracy: Manually positioned to the address or location	A15NW (E)	907	8	447515 339462

Map ID	Details	Quadrant Reference (Compass Direction)	Estimated Distance From Site	Contact	NGR
	BGS 1:625,000 Solid Geology Description: Pennine Lower Coal Measures Formation And South Wales Lower Coal Measures Formation (Undifferentiated)	A13NE (SE)	0	1	446396 339329
	BGS Estimated Soil Chemistry Source: British Geological Survey, National Geoscience Information Service Soil Sample Type: Rural Soil Arsenic Concentration: 15 - 25 mg/kg Cadmium Concentration: <1.8 mg/kg Chromium Concentration: 60 - 90 mg/kg Lead Concentration: 100 - 200 mg/kg Nickel Concentration: 30 - 45 mg/kg	A13NE (E)	0	1	446500 339329
	BGS Estimated Soil Chemistry Source: British Geological Survey, National Geoscience Information Service Soil Sample Type: Rural Soil Arsenic Concentration: <15 mg/kg Cadmium Concentration: <1.8 mg/kg Chromium Concentration: 60 - 90 mg/kg Lead Concentration: <100 mg/kg Nickel Concentration: 15 - 30 mg/kg	A13SE (S)	0	1	446380 339277
	BGS Estimated Soil Chemistry Source: British Geological Survey, National Geoscience Information Service Soil Sample Type: Rural Soil Arsenic Concentration: <15 mg/kg Cadmium Concentration: <1.8 mg/kg Chromium Concentration: 60 - 90 mg/kg Lead Concentration: 100 - 200 mg/kg Nickel Concentration: 15 - 30 mg/kg	A13SE (SE)	0	1	446500 339243
	BGS Estimated Soil Chemistry Source: British Geological Survey, National Geoscience Information Service Soil Sample Type: Rural Soil Arsenic Concentration: 15 - 25 mg/kg Cadmium Concentration: <1.8 mg/kg Chromium Concentration: 60 - 90 mg/kg Lead Concentration: <100 mg/kg Nickel Concentration: 30 - 45 mg/kg	A13NE (SE)	0	1	446396 339329
	BGS Estimated Soil Chemistry Source: British Geological Survey, National Geoscience Information Service Soil Sample Type: Rural Soil Arsenic Concentration: <15 mg/kg Cadmium Concentration: <1.8 mg/kg Chromium Concentration: 60 - 90 mg/kg Lead Concentration: 100 - 200 mg/kg Nickel Concentration: 15 - 30 mg/kg	A13NE (N)	3	1	446396 339500
	BGS Estimated Soil Chemistry Source: British Geological Survey, National Geoscience Information Service Soil Sample Type: Rural Soil Arsenic Concentration: 15 - 25 mg/kg Cadmium Concentration: <1.8 mg/kg Chromium Concentration: 60 - 90 mg/kg Lead Concentration: <100 mg/kg Nickel Concentration: 30 - 45 mg/kg	A13NW (NW)	4	1	446263 339477

Map ID	Details	Quadrant Reference (Compass Direction)	Estimated Distance From Site	Contact	NGR
	BGS Estimated Soil Chemistry Source: British Geological Survey, National Geoscience Information Service Soil Sample Type: Rural Soil Arsenic Concentration: <15 mg/kg Cadmium Concentration: <1.8 mg/kg Chromium Concentration: 60 - 90 mg/kg Lead Concentration: <100 mg/kg Nickel Concentration: 15 - 30 mg/kg	A13NW (W)	50	1	446091 339409
	BGS Estimated Soil Chemistry Source: British Geological Survey, National Geoscience Information Service Soil Sample Type: Rural Soil Arsenic Concentration: 15 - 25 mg/kg Cadmium Concentration: <1.8 mg/kg Chromium Concentration: 60 - 90 mg/kg Lead Concentration: 100 - 200 mg/kg Nickel Concentration: 30 - 45 mg/kg	A13SE (S)	56	1	446500 339047
	BGS Estimated Soil Chemistry Source: British Geological Survey, National Geoscience Information Service Soil Sample Type: Rural Soil Arsenic Concentration: 15 - 25 mg/kg Cadmium Concentration: <1.8 mg/kg Chromium Concentration: 60 - 90 mg/kg Lead Concentration: 100 - 200 mg/kg Nickel Concentration: 30 - 45 mg/kg	A13NW (NW)	60	1	446284 339500
	BGS Estimated Soil Chemistry Source: British Geological Survey, National Geoscience Information Service Soil Sample Type: Rural Soil Arsenic Concentration: <15 mg/kg Cadmium Concentration: <1.8 mg/kg Chromium Concentration: 60 - 90 mg/kg Lead Concentration: 100 - 200 mg/kg Nickel Concentration: 30 - 45 mg/kg	A14NW (E)	392	1	447000 339329
	BGS Estimated Soil Chemistry Source: British Geological Survey, National Geoscience Information Service Soil Sample Type: Rural Soil Arsenic Concentration: <15 mg/kg Cadmium Concentration: <1.8 mg/kg Chromium Concentration: 60 - 90 mg/kg Lead Concentration: 100 - 200 mg/kg Nickel Concentration: 15 - 30 mg/kg	A8SE (S)	678	1	446710 338461
	BGS Estimated Soil Chemistry Source: British Geological Survey, National Geoscience Information Service Soil Sample Type: Rural Soil Arsenic Concentration: <15 mg/kg Cadmium Concentration: <1.8 mg/kg Chromium Concentration: 60 - 90 mg/kg Lead Concentration: <100 mg/kg Nickel Concentration: 15 - 30 mg/kg	A8SW (S)	680	1	446095 338519

Map ID	Details	Quadrant Reference (Compass Direction)	Estimated Distance From Site	Contact	NGR
	BGS Estimated Soil Chemistry Source: British Geological Survey, National Geoscience Information Service Soil Sample Type: Rural Soil Arsenic Concentration: <15 mg/kg Cadmium Concentration: <1.8 mg/kg Chromium Concentration: 40 - 60 mg/kg Lead Concentration: <100 mg/kg Nickel Concentration: <15 mg/kg	A7SE (SW)	775	1	445889 338560
	BGS Estimated Soil Chemistry Source: British Geological Survey, National Geoscience Information Service Soil Sample Type: Rural Soil Arsenic Concentration: <15 mg/kg Cadmium Concentration: <1.8 mg/kg Chromium Concentration: 60 - 90 mg/kg Lead Concentration: 100 - 200 mg/kg Nickel Concentration: 15 - 30 mg/kg	A8SE (S)	795	1	446500 338302
	BGS Estimated Soil Chemistry Source: British Geological Survey, National Geoscience Information Service Soil Sample Type: Rural Soil Arsenic Concentration: <15 mg/kg Cadmium Concentration: <1.8 mg/kg Chromium Concentration: 60 - 90 mg/kg Lead Concentration: 100 - 200 mg/kg Nickel Concentration: 15 - 30 mg/kg	A19NW (N)	796	1	446726 340251
	BGS Estimated Soil Chemistry Source: British Geological Survey, National Geoscience Information Service Soil Sample Type: Rural Soil Arsenic Concentration: <15 mg/kg Cadmium Concentration: <1.8 mg/kg Chromium Concentration: 60 - 90 mg/kg Lead Concentration: 100 - 200 mg/kg Nickel Concentration: 15 - 30 mg/kg	A17NE (NW)	862	1	445917 340243
	BGS Estimated Soil Chemistry Source: British Geological Survey, National Geoscience Information Service Soil Sample Type: Rural Soil Arsenic Concentration: <15 mg/kg Cadmium Concentration: <1.8 mg/kg Chromium Concentration: 60 - 90 mg/kg Lead Concentration: <100 mg/kg Nickel Concentration: 30 - 45 mg/kg	A11NE (W)	885	1	445255 339347
	BGS Estimated Soil Chemistry Source: British Geological Survey, National Geoscience Information Service Soil Sample Type: Rural Soil Arsenic Concentration: <15 mg/kg Cadmium Concentration: <1.8 mg/kg Chromium Concentration: 60 - 90 mg/kg Lead Concentration: <100 mg/kg Nickel Concentration: 15 - 30 mg/kg	A7SW (SW)	961	1	445609 338554

Map ID	Details	Quadrant Reference (Compass Direction)	Estimated Distance From Site	Contact	NGR
	BGS Estimated Soil Chemistry Source: British Geological Survey, National Geoscience Information Service Soil Sample Type: Rural Soil Arsenic Concentration: <15 mg/kg Cadmium Concentration: <1.8 mg/kg Chromium Concentration: 60 - 90 mg/kg Lead Concentration: 200 - 300 mg/kg Nickel Concentration: 30 - 45 mg/kg	A15SW (E)	983	1	447500 339000
	BGS Estimated Soil Chemistry Source: British Geological Survey, National Geoscience Information Service Soil Sample Type: Rural Soil Arsenic Concentration: <15 mg/kg Cadmium Concentration: <1.8 mg/kg Chromium Concentration: 60 - 90 mg/kg Lead Concentration: <100 mg/kg Nickel Concentration: 15 - 30 mg/kg	A11SE (W)	987	1	445161 339261
247	**BGS Recorded Mineral Sites** Site Name: Kirk Hallam Ironstone Pits Location: Kirk Hallam, Ilkeston, Derbyshire Source: British Geological Survey, National Geoscience Information Service Reference: 27025 Type: Opencast **Status: Ceased** Operator: Unknown Operator Operator Location: Not Supplied Periodic Type: Carboniferous Geology: Pennine Lower Coal Measures Formation Commodity: Iron Ore - Ironstone Positional Accuracy: Located by supplier to within 10m	A13NE (NE)	0	1	446470 339430
248	**BGS Recorded Mineral Sites** Site Name: Kirk Hallam Ironstone Pits Location: Kirk Hallam, Ilkeston, Derbyshire Source: British Geological Survey, National Geoscience Information Service Reference: 27026 Type: Opencast **Status: Ceased** Operator: Unknown Operator Operator Location: Not Supplied Periodic Type: Carboniferous Geology: Pennine Lower Coal Measures Formation Commodity: Iron Ore - Ironstone Positional Accuracy: Located by supplier to within 10m	A13NE (E)	0	1	446535 339340
249	**BGS Recorded Mineral Sites** Site Name: Kirk Hallam Ironstone Pits Location: Kirk Hallam, Ilkeston, Derbyshire Source: British Geological Survey, National Geoscience Information Service Reference: 27027 Type: Opencast **Status: Ceased** Operator: Unknown Operator Operator Location: Not Supplied Periodic Type: Carboniferous Geology: Pennine Lower Coal Measures Formation Commodity: Iron Ore - Ironstone Positional Accuracy: Located by supplier to within 10m	A13NE (E)	63	1	446645 339350
250	**BGS Recorded Mineral Sites** Site Name: Kirk Hallam Ironstone Pit Location: Kirk Hallam, Ilkeston, Derbyshire Source: British Geological Survey, National Geoscience Information Service Reference: 27028 Type: Opencast **Status: Ceased** Operator: Unknown Operator Operator Location: Not Supplied Periodic Type: Carboniferous Geology: Pennine Lower Coal Measures Formation Commodity: Iron Ore - Ironstone Positional Accuracy: Located by supplier to within 10m	A13NW (NW)	181	1	446110 339585

Map ID	Details	Quadrant Reference (Compass Direction)	Estimated Distance From Site	Contact	NGR
251	**BGS Recorded Mineral Sites** Site Name: Stanton-By-Dale Ironstone Pits Location: Stanton-By-Dale, Ilkeston, Derbyshire Source: British Geological Survey, National Geoscience Information Service Reference: 27030 Type: Opencast **Status: Ceased** Operator: Unknown Operator Operator Location: Not Supplied Periodic Type: Carboniferous Geology: Pennine Lower Coal Measures Formation Commodity: Iron Ore - Ironstone Positional Accuracy: Located by supplier to within 10m	A8NW (S)	319	1	446255 338855
252	**BGS Recorded Mineral Sites** Site Name: Kirk Hallam Ironstone Workings Location: Kirk Hallam, Ilkeston, Derbyshire Source: British Geological Survey, National Geoscience Information Service Reference: 27024 Type: Opencast **Status: Ceased** Operator: Unknown Operator Operator Location: Not Supplied Periodic Type: Carboniferous Geology: Pennine Lower Coal Measures Formation Commodity: Iron Ore - Ironstone Positional Accuracy: Located by supplier to within 10m	A17SE (NW)	520	1	445700 339675
253	**BGS Recorded Mineral Sites** Site Name: Kirk Hallam Pits Location: Kirk Hallam, Ilkeston, Derbyshire Source: British Geological Survey, National Geoscience Information Service Reference: 174623 Type: Underground **Status: Ceased** Operator: Unknown Operator Operator Location: Not Supplied Periodic Type: Carboniferous Geology: Pennine Lower Coal Measures Formation Commodity: Coal - Deep Positional Accuracy: Located by supplier to within 10m	A17SE (NW)	541	1	445745 339766
254	**BGS Recorded Mineral Sites** Site Name: Kirk Hallam Pits Location: Kirk Hallam, Ilkeston, Derbyshire Source: British Geological Survey, National Geoscience Information Service Reference: 174624 Type: Underground **Status: Ceased** Operator: Unknown Operator Operator Location: Not Supplied Periodic Type: Carboniferous Geology: Pennine Lower Coal Measures Formation Commodity: Coal - Deep Positional Accuracy: Located by supplier to within 10m	A17SW (NW)	579	1	445691 339762
255	**BGS Recorded Mineral Sites** Site Name: Kirk Hallam Ironstone Pit Location: Kirk Hallam, Ilkeston, Derbyshire Source: British Geological Survey, National Geoscience Information Service Reference: 27022 Type: Opencast **Status: Ceased** Operator: Unknown Operator Operator Location: Not Supplied Periodic Type: Carboniferous Geology: Pennine Lower Coal Measures Formation Commodity: Iron Ore - Ironstone Positional Accuracy: Located by supplier to within 10m	A17SW (W)	635	1	445555 339645
256	**BGS Recorded Mineral Sites** Site Name: Dale Abbey Pit Location: Dale Abbey, Ilkeston, Derbyshire Source: British Geological Survey, National Geoscience Information Service Reference: 27037 Type: Opencast **Status: Ceased** Operator: Unknown Operator Operator Location: Not Supplied Periodic Type: Carboniferous Geology: Pennine Lower Coal Measures Formation Commodity: Coal - Opencast Positional Accuracy: Located by supplier to within 10m	A11NE (W)	851	1	445300 339540

Map ID	Details	Quadrant Reference (Compass Direction)	Estimated Distance From Site	Contact	NGR
257	**BGS Recorded Mineral Sites** Site Name: Kirk Hallam Colliery Location: Kirk Hallam, Ilkeston, Derbyshire Source: British Geological Survey, National Geoscience Information Service Reference: 174625 Type: Underground **Status: Ceased** Operator: Unknown Operator Operator Location: Not Supplied Periodic Type: Carboniferous Geology: Kilburn Coal (Leicestershire, South Derbyshire, Nottingham And Derby) Commodity: Coal - Deep Positional Accuracy: Located by supplier to within 10m	A23SW (N)	861	1	446151 340314
258	**BGS Recorded Mineral Sites** Site Name: Kirk Hallam Colliery Location: Kirk Hallam, Ilkeston, Derbyshire Source: British Geological Survey, National Geoscience Information Service Reference: 27023 Type: Underground **Status: Ceased** Operator: Unknown Operator Operator Location: Not Supplied Periodic Type: Carboniferous Geology: Kilburn Coal (Leicestershire, South Derbyshire, Nottingham And Derby) Commodity: Coal - Deep Positional Accuracy: Located by supplier to within 10m	A18NW (N)	869	1	446092 340300
259	**BGS Recorded Mineral Sites** Site Name: Thacker Wood Location: Stanton-By-Dale, Ilkeston, Derbyshire Source: British Geological Survey, National Geoscience Information Service Reference: 174526 Type: Opencast **Status: Ceased** Operator: Unknown Operator Operator Location: Not Supplied Periodic Type: Carboniferous Geology: Crawshaw Sandstone Commodity: Sandstone Positional Accuracy: Located by supplier to within 10m	A7SE (SW)	897	1	445740 338523
260	**BGS Recorded Mineral Sites** Site Name: Stanton-By-Dale Ironstone Pits Location: Stanton-By-Dale, Ilkeston, Derbyshire Source: British Geological Survey, National Geoscience Information Service Reference: 27031 Type: Opencast **Status: Ceased** Operator: Unknown Operator Operator Location: Not Supplied Periodic Type: Carboniferous Geology: Pennine Lower Coal Measures Formation Commodity: Iron Ore - Ironstone Positional Accuracy: Located by supplier to within 10m	A9SE (SE)	912	1	447100 338430
261	**BGS Recorded Mineral Sites** Site Name: Gallows Inn Brick & Tile Works Location: Gallows Inn, Ilkeston, Derbyshire Source: British Geological Survey, National Geoscience Information Service Reference: 27041 Type: Opencast **Status: Ceased** Operator: Unknown Operator Operator Location: Not Supplied Periodic Type: Carboniferous Geology: Pennine Lower Coal Measures Formation Commodity: Common Clay and Shale Positional Accuracy: Located by supplier to within 10m	A19NE (NE)	981	1	447185 340245
262	**BGS Recorded Mineral Sites** Site Name: Stanton-By-Dale Ironstone Pits Location: Stanton-By-Dale, Ilkeston, Derbyshire Source: British Geological Survey, National Geoscience Information Service Reference: 27029 Type: Opencast **Status: Ceased** Operator: Unknown Operator Operator Location: Not Supplied Periodic Type: Carboniferous Geology: Pennine Lower Coal Measures Formation Commodity: Iron Ore - Ironstone Positional Accuracy: Located by supplier to within 10m	A6NE (SW)	988	1	445340 338815

Map ID	Details	Quadrant Reference (Compass Direction)	Estimated Distance From Site	Contact	NGR
	BGS Measured Urban Soil Chemistry No data available				
	BGS Urban Soil Chemistry Averages No data available				
	Coal Mining Affected Areas Description: In an area which may be affected by coal mining activity. It is recommended that a coal mining report is obtained from the Coal Authority. Contact details are included in the Useful Contacts section of this report.	A13NE (SE)	0	9	446396 339329
	Mining Instability Mining Evidence: Inconclusive Coal Mining Source: Ove Arup & Partners Boundary Quality: As Supplied	A13NE (SE)	0	-	446396 339329
	Non Coal Mining Areas of Great Britain Risk: Highly Unlikely Source: British Geological Survey, National Geoscience Information Service	A13NE (SE)	0	1	446396 339329
	Potential for Collapsible Ground Stability Hazards Hazard Potential: No Hazard Source: British Geological Survey, National Geoscience Information Service	A13NW (N)	0	1	446363 339460
	Potential for Collapsible Ground Stability Hazards Hazard Potential: Very Low Source: British Geological Survey, National Geoscience Information Service	A13NE (SE)	0	1	446396 339329
	Potential for Collapsible Ground Stability Hazards Hazard Potential: Very Low Source: British Geological Survey, National Geoscience Information Service	A13NW (NW)	15	1	446237 339472
	Potential for Compressible Ground Stability Hazards Hazard Potential: Moderate Source: British Geological Survey, National Geoscience Information Service	A13NW (N)	0	1	446363 339460
	Potential for Compressible Ground Stability Hazards Hazard Potential: No Hazard Source: British Geological Survey, National Geoscience Information Service	A13NE (SE)	0	1	446396 339329
	Potential for Compressible Ground Stability Hazards Hazard Potential: Very Low Source: British Geological Survey, National Geoscience Information Service	A13NE (N)	8	1	446380 339467
	Potential for Compressible Ground Stability Hazards Hazard Potential: No Hazard Source: British Geological Survey, National Geoscience Information Service	A13NW (NW)	15	1	446237 339472
	Potential for Compressible Ground Stability Hazards Hazard Potential: Very Low Source: British Geological Survey, National Geoscience Information Service	A13SW (SW)	19	1	446280 339130
	Potential for Ground Dissolution Stability Hazards Hazard Potential: No Hazard Source: British Geological Survey, National Geoscience Information Service	A13NE (SE)	0	1	446396 339329
	Potential for Landslide Ground Stability Hazards Hazard Potential: Very Low Source: British Geological Survey, National Geoscience Information Service	A13NE (SE)	0	1	446396 339329
	Potential for Landslide Ground Stability Hazards Hazard Potential: Low Source: British Geological Survey, National Geoscience Information Service	A13NE (NE)	181	1	446639 339636
	Potential for Running Sand Ground Stability Hazards Hazard Potential: No Hazard Source: British Geological Survey, National Geoscience Information Service	A13NE (SE)	0	1	446396 339329
	Potential for Running Sand Ground Stability Hazards Hazard Potential: Low Source: British Geological Survey, National Geoscience Information Service	A13NW (N)	0	1	446363 339460
	Potential for Running Sand Ground Stability Hazards Hazard Potential: Very Low Source: British Geological Survey, National Geoscience Information Service	A13NE (N)	8	1	446380 339467
	Potential for Running Sand Ground Stability Hazards Hazard Potential: No Hazard Source: British Geological Survey, National Geoscience Information Service	A13NW (NW)	15	1	446237 339472
	Potential for Running Sand Ground Stability Hazards Hazard Potential: Very Low Source: British Geological Survey, National Geoscience Information Service	A13SW (SW)	19	1	446280 339130

Map ID	Details	Quadrant Reference (Compass Direction)	Estimated Distance From Site	Contact	NGR
	Potential for Shrinking or Swelling Clay Ground Stability Hazards Hazard Potential: No Hazard Source: British Geological Survey, National Geoscience Information Service	A13SE (S)	0	1	446383 339264
	Potential for Shrinking or Swelling Clay Ground Stability Hazards Hazard Potential: Very Low Source: British Geological Survey, National Geoscience Information Service	A13NE (SE)	0	1	446396 339329
	Potential for Shrinking or Swelling Clay Ground Stability Hazards Hazard Potential: No Hazard Source: British Geological Survey, National Geoscience Information Service	A13NW (W)	42	1	446098 339390
	Radon Potential - Radon Affected Areas Affected Area: The property is in an Intermediate probability radon area (1 to 3% of homes are estimated to be at or above the Action Level). Source: British Geological Survey, National Geoscience Information Service	A13NE (SE)	0	1	446396 339329
	Radon Potential - Radon Affected Areas Affected Area: The property is in a Lower probability radon area (less than 1% of homes are estimated to be at or above the Action Level). Source: British Geological Survey, National Geoscience Information Service	A13NE (N)	0	1	446396 339351
	Radon Potential - Radon Protection Measures Protection Measure: No radon protective measures are necessary in the construction of new dwellings or extensions Source: British Geological Survey, National Geoscience Information Service	A13NE (SE)	0	1	446396 339329
	Radon Potential - Radon Protection Measures Protection Measure: No radon protective measures are necessary in the construction of new dwellings or extensions Source: British Geological Survey, National Geoscience Information Service	A13NE (N)	0	1	446396 339351

Map ID	Details	Quadrant Reference (Compass Direction)	Estimated Distance From Site	Contact	NGR
263	**Contemporary Trade Directory Entries** Name: The Paint Studio Location: 5, Twelve Houses, New Stanton, Stanton-by-Dale, Ilkeston, Derbyshire, DE7 4QX Classification: Garage Services **Status: Active** Positional Accuracy: Automatically positioned to the address	A13SE (S)	24	-	446464 339074
264	**Contemporary Trade Directory Entries** Name: M A P Location: Littlewell Lane, Stanton-by-Dale, Ilkeston, DE7 4QW Classification: Builders' Merchants **Status: Active** Positional Accuracy: Automatically positioned to the address	A13SE (S)	133	-	446428 338971
265	**Contemporary Trade Directory Entries** Name: Total Thermal Services Ltd Location: Unit 4, The Forge, Littlewell Lane, Stanton-by-Dale, Ilkeston, DE7 4QW Classification: Insulation Materials **Status: Active** Positional Accuracy: Automatically positioned to the address	A13SE (SE)	138	-	446547 338979
265	**Contemporary Trade Directory Entries** Name: Core Control Solutions Location: Unit 1, The Forge, Littlewell Lane, Stanton-by-Dale, Ilkeston, DE7 4QW Classification: Automation Systems & Equipment **Status: Active** Positional Accuracy: Automatically positioned to the address	A8NE (S)	146	-	446521 338958
266	**Contemporary Trade Directory Entries** Name: Eye Tee Location: Unit 4 Stanton Forge,Littlewell Lane, Stanton-By-Dale, Ilkeston, Derbyshire, DE7 4QW Classification: Computer Manufacturers **Status: Active** Positional Accuracy: Manually positioned within the geographical locality	A13SE (SE)	149	-	446589 338997
267	**Contemporary Trade Directory Entries** Name: Polymer Developments Location: Unit 4, Griffon Road, Quarry Hill Industrial Estate, Ilkeston, Derbyshire, DE7 4RF Classification: Plastics - Injection Moulding **Status: Active** Positional Accuracy: Automatically positioned to the address	A14NW (NE)	319	-	446892 339596
267	**Contemporary Trade Directory Entries** Name: Sports Tech Ltd Location: Ilkeston, DE7 4RF Classification: Garage Services **Status: Active** Positional Accuracy: Automatically positioned to the address	A14NW (NE)	363	-	446926 339626
268	**Contemporary Trade Directory Entries** Name: Vets Food World Location: Manor House, Merlin Way, Quarry Hill Industrial Estate, Ilkeston, DE7 4RA Classification: Pet Foods & Animal Feeds **Status: Inactive** Positional Accuracy: Automatically positioned to the address	A19SW (NE)	322	-	446723 339756
268	**Contemporary Trade Directory Entries** Name: Vet-Medic Pharmacy Location: Manor House, Merlin Way, Quarry Hill Industrial Estate, Ilkeston, Derbyshire, DE7 4RA Classification: Veterinary Pharmacies **Status: Inactive** Positional Accuracy: Manually positioned to the address or location	A19SW (NE)	322	-	446723 339756
269	**Contemporary Trade Directory Entries** Name: Briden Print Location: Briden House, Condor Road, Quarry Hill Industrial Estate, Ilkeston, Derbyshire, DE7 4RE Classification: Printers **Status: Inactive** Positional Accuracy: Automatically positioned to the address	A19SW (NE)	323	-	446807 339707
270	**Contemporary Trade Directory Entries** Name: Nottingham Saab Location: Unit 6, Griffon Road, Quarry Hill Industrial Estate, Ilkeston, Derbyshire, DE7 4RF Classification: Garage Services **Status: Inactive** Positional Accuracy: Automatically positioned to the address	A14NW (NE)	335	-	446922 339569

Map ID	Details	Quadrant Reference (Compass Direction)	Estimated Distance From Site	Contact	NGR
270	**Contemporary Trade Directory Entries** Name: Oak Construction Derby Ltd Location: Griffon Rd, Quarry Hill Ind Est, Ilkeston, Derbyshire, DE7 4RF Classification: Joinery Manufacturers **Status: Inactive** Positional Accuracy: Manually positioned to the road within the address or location	A14NW (NE)	385	-	446970 339582
270	**Contemporary Trade Directory Entries** Name: L S D Recycling Ltd Location: Griffon rd, Quarry Hill Ind Est, Ilkeston, Derbyshire, DE7 4RF Classification: Waste Disposal Services **Status: Inactive** Positional Accuracy: Manually positioned within the geographical locality	A14NW (E)	418	-	447012 339561
271	**Contemporary Trade Directory Entries** Name: F H Brundle Location: Condor Road, Quarry Hill Industrial Estate, Ilkeston, Derbyshire, DE7 4RE Classification: Wrought Ironwork **Status: Inactive** Positional Accuracy: Automatically positioned to the address	A19SW (NE)	349	-	446886 339664
271	**Contemporary Trade Directory Entries** Name: Stirland Paterson Printers Ltd Location: Merlin Way, Quarry Hill Industrial Estate, Ilkeston, Derbyshire, DE7 4RA Classification: Printers **Status: Active** Positional Accuracy: Automatically positioned to the address	A19SW (NE)	397	-	446927 339688
272	**Contemporary Trade Directory Entries** Name: Jouan Ltd Location: Merlin Way, Quarry Hill Industrial Estate, Ilkeston, Derbyshire, DE7 4RA Classification: Medical & Dental Laboratories **Status: Inactive** Positional Accuracy: Automatically positioned to the address	A19SW (NE)	366	-	446816 339753
272	**Contemporary Trade Directory Entries** Name: Jouan Ltd Location: Merlin Way, Quarry Hill Industrial Estate, Ilkeston, Derbyshire, DE7 4RA Classification: Medical & Dental Laboratories **Status: Inactive** Positional Accuracy: Automatically positioned to the address	A19SW (NE)	366	-	446816 339753
272	**Contemporary Trade Directory Entries** Name: Jouan Location: Merlin Way, Quarry Hill Industrial Estate, Ilkeston, Derbyshire, DE7 4RA Classification: Laboratory Equipment **Status: Inactive** Positional Accuracy: Automatically positioned to the address	A19SW (NE)	366	-	446816 339753
272	**Contemporary Trade Directory Entries** Name: A I E W Ltd Location: 18b, Merlin Way, Quarry Hill Industrial Estate, Ilkeston, Derbyshire, DE7 4RA Classification: Electrical Goods Sales, Manufacturers & Wholesalers **Status: Inactive** Positional Accuracy: Automatically positioned to the address	A19SW (NE)	366	-	446816 339753
272	**Contemporary Trade Directory Entries** Name: Eradicure Ltd Location: Unit 2, 18a, Merlin Way, Quarry Hill Industrial Estate, Ilkeston, Derbyshire, DE7 4RA Classification: Damp & Dry Rot Control **Status: Inactive** Positional Accuracy: Automatically positioned to the address	A19SW (NE)	372	-	446805 339768
272	**Contemporary Trade Directory Entries** Name: Printall Services Location: Unit 2, 18a, Merlin Way, Quarry Hill Industrial Estate, Ilkeston, Derbyshire, DE7 4RA Classification: Printers **Status: Inactive** Positional Accuracy: Automatically positioned to the address	A19SW (NE)	372	-	446805 339768
272	**Contemporary Trade Directory Entries** Name: Industrial Spray & Filter Location: Unit 18 A Merlin Way, Quarry Hill Ind Est, Ilkeston, Derbyshire, DE7 4RA Classification: Paint Spraying Equipment & Accessories **Status: Inactive** Positional Accuracy: Manually positioned to the road within the address or location	A19SW (NE)	393	-	446816 339786

Map ID	Details	Quadrant Reference (Compass Direction)	Estimated Distance From Site	Contact	NGR
273	**Contemporary Trade Directory Entries** Name: Colourview Design Ltd Location: Unit 1, Merlin Way, Quarry Hill Industrial Estate, Ilkeston, Derbyshire, DE7 4RA Classification: Printers **Status: Inactive** Positional Accuracy: Automatically positioned in the proximity of the address	A19SW (NE)	385	-	446876 339728
273	**Contemporary Trade Directory Entries** Name: F2 Magnetics Ltd Location: 14, Merlin Way, Quarry Hill Industrial Estate, Ilkeston, DE7 4RA Classification: Magnets **Status: Active** Positional Accuracy: Automatically positioned to the address	A19SW (NE)	387	-	446897 339709
274	**Contemporary Trade Directory Entries** Name: Ward Location: Griffon Road, Quarry Hill Industrial Estate, Ilkeston, DE7 4RF Classification: Recycling Services **Status: Active** Positional Accuracy: Automatically positioned to the address	A14NW (E)	393	-	446993 339536
274	**Contemporary Trade Directory Entries** Name: Wards Recycling Ltd Location: Griffon Road, Quarry Hill Industrial Estate, Ilkeston, DE7 4RF Classification: Scrap Metal Merchants **Status: Inactive** Positional Accuracy: Automatically positioned to the address	A14NW (E)	393	-	446993 339536
275	**Contemporary Trade Directory Entries** Name: Sissons & French Transport Services Ltd Location: Lows Lane, Stanton-by-Dale, Ilkeston, Derbyshire, DE7 4QU Classification: Road Haulage Services **Status: Inactive** Positional Accuracy: Automatically positioned to the address	A9NW (SE)	399	-	446853 338948
275	**Contemporary Trade Directory Entries** Name: San Gobain Pipeline Plc Location: Lows Lane, Stanton-by-Dale, Ilkeston, DE7 4QU Classification: Valve Manufacturers & Suppliers **Status: Inactive** Positional Accuracy: Automatically positioned to the address	A9NW (SE)	401	-	446854 338946
275	**Contemporary Trade Directory Entries** Name: Weller Engineering Ltd Location: Lows La, Stanton-by-Dale, Ilkeston, Derbyshire, DE7 4QU Classification: Engineers - General **Status: Inactive** Positional Accuracy: Manually positioned to the road within the address or location	A14SW (SE)	401	-	446870 338984
276	**Contemporary Trade Directory Entries** Name: M V S Auto Service & Repair Location: Unit15b, Plot 15, Eagle Road, Ilkeston, DE7 4RB Classification: Garage Services **Status: Active** Positional Accuracy: Automatically positioned to the address	A19SW (NE)	403	-	446752 339832
276	**Contemporary Trade Directory Entries** Name: Bp Consultancy Location: Unit 3,Plot 14,Eagle Rd, Quarry Hill Ind Est, Ilkeston, Derbyshire, DE7 4RB Classification: Crane Hire, Sales & Service **Status: Inactive** Positional Accuracy: Manually positioned to the address or location	A19SW (NE)	441	-	446754 339872
277	**Contemporary Trade Directory Entries** Name: P & K Industries Ltd Location: Merlin Way, Quarry Hill Industrial Estate, Ilkeston, Derbyshire, DE7 4RA Classification: Adhesive & Sealant Manufacturers & Distributors **Status: Inactive** Positional Accuracy: Automatically positioned to the address	A19SW (NE)	405	-	446779 339821
277	**Contemporary Trade Directory Entries** Name: Orion Print Ltd Location: 4, Merlin Way, Quarry Hill Industrial Estate, Ilkeston, DE7 4RA Classification: Printers **Status: Active** Positional Accuracy: Automatically positioned to the address	A19SW (NE)	427	-	446807 339831

Map ID	Details	Quadrant Reference (Compass Direction)	Estimated Distance From Site	Contact	NGR
277	**Contemporary Trade Directory Entries** Name: John Patrick Engineering Ltd Location: Merlin Way, Quarry Hill Industrial Estate, ILKESTON, Derbyshire, DE7 4RA Classification: Engineers - General **Status: Inactive** Positional Accuracy: Automatically positioned to the address	A19SW (NE)	447	-	446842 339834
277	**Contemporary Trade Directory Entries** Name: Seal Service Ltd Location: Kingfisher Court, Kestrel Close, Quarry Hill Industrial Estate, Ilkeston, Derbyshire, DE7 4RD Classification: Adhesives, Glues & Sealants **Status: Inactive** Positional Accuracy: Automatically positioned to the address	A19SW (NE)	469	-	446835 339864
278	**Contemporary Trade Directory Entries** Name: Stirland Paterson Location: Merlin Way, Quarry Hill Industrial Estate, Ilkeston, DE7 4RA Classification: Print Finishers **Status: Inactive** Positional Accuracy: Automatically positioned to the address	A19SW (NE)	408	-	446936 339694
278	**Contemporary Trade Directory Entries** Name: Ilkeston Caravan Centre Location: Merlin Way, Quarry Hill Ind Est, Ilkeston, Derbyshire, DE7 4RB Classification: Caravans - Servicing & Repairs **Status: Inactive** Positional Accuracy: Manually positioned to the road within the address or location	A19SW (NE)	423	-	446940 339714
279	**Contemporary Trade Directory Entries** Name: Let'S Fascia It Ltd Location: Merlin Way, Quarry Hill Ind Est, Ilkeston, Derbyshire, DE7 4RA Classification: Fascias and Soffits **Status: Inactive** Positional Accuracy: Manually positioned within the geographical locality	A19SW (NE)	419	-	446980 339644
279	**Contemporary Trade Directory Entries** Name: Impact Precision Location: Merlin Way, Quarry Hill Ind Est, Ilkeston, Derbyshire, DE7 4RA Classification: Precision Engineers **Status: Inactive** Positional Accuracy: Manually positioned within the geographical locality	A19SW (NE)	419	-	446980 339644
279	**Contemporary Trade Directory Entries** Name: Accent Office Interiors Location: Merlin Way, Quarry Hill Ind Est, Ilkeston, Derbyshire, DE7 4RA Classification: Office Furniture & Equipment **Status: Inactive** Positional Accuracy: Manually positioned within the geographical locality	A19SW (NE)	419	-	446980 339644
279	**Contemporary Trade Directory Entries** Name: D & N Solutions Ltd Location: Merlin Way, Quarry Hill Ind Est, Ilkeston, Derbyshire, DE7 4RA Classification: Electrical Engineers **Status: Inactive** Positional Accuracy: Manually positioned within the geographical locality	A19SW (NE)	419	-	446980 339644
280	**Contemporary Trade Directory Entries** Name: Mobile Mini Location: Stanton Works, Lows Lane, Stanton-by-Dale, Ilkeston, DE7 4QU Classification: Road Haulage Services **Status: Inactive** Positional Accuracy: Automatically positioned to the address	A14SW (SE)	424	-	446927 339064
281	**Contemporary Trade Directory Entries** Name: Total Packaging Products Ltd Location: Merlin Way, Quarry Hill Industrial Estate, Ilkeston, Derbyshire, DE7 4RA Classification: Packaging & Wrapping Equipment & Supplies **Status: Inactive** Positional Accuracy: Automatically positioned to the address	A19SW (NE)	429	-	446879 339785
282	**Contemporary Trade Directory Entries** Name: D S Tyre Services Location: Unit 2a Eagle Road, Quarry Hill Industrial Estate, Ilkeston, Derbyshire, DE7 4RB Classification: Tyre Dealers **Status: Inactive** Positional Accuracy: Manually positioned to the address or location	A18SE (NE)	435	-	446703 339882

Map ID	Details	Quadrant Reference (Compass Direction)	Estimated Distance From Site	Contact	NGR
282	**Contemporary Trade Directory Entries** Name: Coating Systems Ltd Location: Unit 2c, Eagle Road, Quarry Hill Industrial Estate, Ilkeston, DE7 4RB Classification: Coating Specialists **Status: Active** Positional Accuracy: Automatically positioned to the address	A18SE (NE)	442	-	446691 339893
282	**Contemporary Trade Directory Entries** Name: Quarry Hill Joinery Ltd Location: Unit 2, Eagle Road, Ilkeston, DE7 4RB Classification: Joinery Manufacturers **Status: Inactive** Positional Accuracy: Automatically positioned to the address	A18SE (NE)	445	-	446703 339893
282	**Contemporary Trade Directory Entries** Name: D S Garage Services Location: Unit 2a, Plot 2, Eagle Road, Ilkeston, DE7 4RB Classification: Tyre Dealers **Status: Active** Positional Accuracy: Automatically positioned to the address	A18SE (NE)	445	-	446703 339893
282	**Contemporary Trade Directory Entries** Name: Melstan Industrial Chemicals Ltd Location: 3b, Eagle Road, Quarry Hill Industrial Estate, Ilkeston, Derbyshire, DE7 4RB Classification: Chemicals & Allied Products **Status: Inactive** Positional Accuracy: Automatically positioned to the address	A18SE (NE)	468	-	446696 339918
282	**Contemporary Trade Directory Entries** Name: M P Automotive Location: Unit 3b, Eagle Road, Quarry Hill Industrial Estate, Ilkeston, DE7 4RB Classification: Garage Services **Status: Active** Positional Accuracy: Automatically positioned to the address	A18SE (NE)	472	-	446695 339923
283	**Contemporary Trade Directory Entries** Name: Donald Ward Ltd Location: Waste Transfer Building, Donald Ward Ltd, Griffon Road, Ilkeston, DE7 4RF Classification: Recycling Centres **Status: Inactive** Positional Accuracy: Automatically positioned to the address	A14NW (E)	439	-	447047 339461
284	**Contemporary Trade Directory Entries** Name: Metamec Ltd Location: Unit 2,Eagle Rd, Quarry Hill Ind Est, Ilkeston, Derbyshire, DE7 4RB Classification: Clocks & Watches - Manufacturers & Wholesalers **Status: Inactive** Positional Accuracy: Manually positioned to the address or location	A19SW (NE)	447	-	446754 339878
284	**Contemporary Trade Directory Entries** Name: Advance Auto Recovery Location: Eagle Road, Quarry Hill Industrial Estate, Ilkeston, DE7 4RB Classification: Car Breakdown & Recovery Services **Status: Active** Positional Accuracy: Automatically positioned to the address	A19SW (NE)	479	-	446732 339919
284	**Contemporary Trade Directory Entries** Name: James Dring Power Plant Ltd Location: Eagle Road, Quarry Hill Industrial Estate, ILKESTON, Derbyshire, DE7 4RB Classification: Generators - Sales & Service **Status: Active** Positional Accuracy: Automatically positioned to the address	A19SW (NE)	488	-	446752 339923
284	**Contemporary Trade Directory Entries** Name: Richard Appleyard Engineering Parts Ltd Location: Unit 1a, Eagle Road, Quarry Hill Industrial Estate, Ilkeston, Derbyshire, DE7 4RB Classification: Garage Services **Status: Active** Positional Accuracy: Manually positioned within the geographical locality	A19SW (NE)	491	-	446734 339931
284	**Contemporary Trade Directory Entries** Name: Stuart Taylor Ltd Location: Eagle Rd, Quarry Hill Ind Est, Ilkeston, Derbyshire, DE7 4RB Classification: Car Manufacturers **Status: Inactive** Positional Accuracy: Manually positioned to the road within the address or location	A19SW (NE)	496	-	446714 339942

Map ID	Details	Quadrant Reference (Compass Direction)	Estimated Distance From Site	Contact	NGR
284	**Contemporary Trade Directory Entries** Name: J P Derry Motor Engineers Location: Eagle Road, Quarry Hill Industrial Estate, Ilkeston, Derbyshire, DE7 4RB Classification: Garage Services **Status: Inactive** Positional Accuracy: Automatically positioned to the address	A19SW (NE)	517	-	446734 339958
285	**Contemporary Trade Directory Entries** Name: Harpbrand Engineers Ltd Location: Merlin Way, Quarry Hill Industrial Estate, Ilkeston, Derbyshire, DE7 4RA Classification: Precision Engineers **Status: Inactive** Positional Accuracy: Automatically positioned to the address	A19SW (NE)	448	-	446893 339797
285	**Contemporary Trade Directory Entries** Name: Furniture Cloud Location: UNIT 21B, MERLIN WAY, QUARRY HILL INDUSTRIAL ESTATE, ILKESTON, DE7 4RA Classification: Office Furniture & Equipment **Status: Active** Positional Accuracy: Automatically positioned to the address	A19SW (NE)	479	-	446938 339798
285	**Contemporary Trade Directory Entries** Name: Breaston Chair Frames Co Ltd Location: Merlin Way, Quarry Hill Industrial Estate, Ilkeston, Derbyshire, DE7 4RA Classification: Furniture Manufacturers - Home & Office **Status: Inactive** Positional Accuracy: Automatically positioned to the address	A19SW (NE)	486	-	446913 339830
286	**Contemporary Trade Directory Entries** Name: Let'S Fascia It Ltd Location: Merlin Way Quarry Hill Industrial Estate, Quarry Hill Industrial Estate, Ilkeston, Derbyshire, DE7 4RA Classification: Cladding Suppliers & Installers **Status: Inactive** Positional Accuracy: Manually positioned within the geographical locality	A14NW (E)	451	-	447039 339586
287	**Contemporary Trade Directory Entries** Name: K B Packaging Location: Merlin Way, Quarry Hill Industrial Estate, Ilkeston, Derbyshire, DE7 4RA Classification: Packaging Materials Manufacturers & Suppliers **Status: Active** Positional Accuracy: Automatically positioned to the address	A19SW (NE)	454	-	446992 339694
287	**Contemporary Trade Directory Entries** Name: K B Packaging Location: Merlin Way, Quarry Hill Industrial Estate, Ilkeston, Derbyshire, DE7 4RA Classification: Packaging & Wrapping Equipment & Supplies **Status: Inactive** Positional Accuracy: Automatically positioned to the address	A19SW (NE)	454	-	446992 339694
288	**Contemporary Trade Directory Entries** Name: Central Pumps Location: Unit 4,Heron Court,Merlin Way, Quarry Hill Ind Est, Ilkeston, Derbyshire, DE7 4RA Classification: Pump Manufacturers **Status: Inactive** Positional Accuracy: Manually positioned to the address or location	A19SW (NE)	460	-	446967 339739
288	**Contemporary Trade Directory Entries** Name: Longmoor Textiles Location: Unit 5, Heron Court, Merlin Way, Quarry Hill Industrial Estate, Ilkeston, Derbyshire, DE7 4RA Classification: Lingerie & Hosiery Manufacturers & Wholesalers **Status: Inactive** Positional Accuracy: Automatically positioned to the address	A19SW (NE)	460	-	446968 339739
289	**Contemporary Trade Directory Entries** Name: Excel Colour Prints Location: Goshawk Road, Quarry Hill Industrial Estate, Ilkeston, Derbyshire, DE7 4RG Classification: Printers **Status: Inactive** Positional Accuracy: Automatically positioned to the address	A14NE (E)	475	-	447081 339407
290	**Contemporary Trade Directory Entries** Name: Status Metrology Location: Measurement House, Merlin Way, Quarry Hill Industrial Estate, Ilkeston, Derbyshire, DE7 4RA Classification: Testing, Inspection & Calibration Equipment Manufacturers **Status: Active** Positional Accuracy: Manually positioned to the road within the address or location	A14NE (E)	492	-	447088 339560

Map ID	Details	Quadrant Reference (Compass Direction)	Estimated Distance From Site	Contact	NGR
290	**Contemporary Trade Directory Entries** Name: Pollards Engineering Solutions Ltd Location: Merlin Way, Quarry Hill Industrial Park, Quarry Hill Industrial Estate, Ilkeston, DE7 4RA Classification: Precision Engineers **Status: Active** Positional Accuracy: Manually positioned to the road within the address or location	A14NE (E)	497	-	447094 339555
290	**Contemporary Trade Directory Entries** Name: Woven Monkey Location: Unit 9, Stanton Court, Merlin Way, Quarry Hill Industrial Estate, Ilkeston, DE7 4RA Classification: Printers Textile **Status: Active** Positional Accuracy: Automatically positioned to the address	A14NE (E)	513	-	447103 339590
290	**Contemporary Trade Directory Entries** Name: East Midlands Hydraulics Ltd Location: Unit 7 Stanton Court, Merlin Way, Quarry Hill Industrial Estate, Ilkeston, Derbyshire, DE7 4RA Classification: Hydraulic Engineers **Status: Active** Positional Accuracy: Manually positioned to the address or location	A14NE (E)	525	-	447117 339580
291	**Contemporary Trade Directory Entries** Name: Bowtek Ltd Location: Eagle Rd,Quarry Hill Indust Est, Ilkeston, Derbyshire, DE7 4RB Classification: Tool Design, Manufacturers & Makers **Status: Inactive** Positional Accuracy: Manually positioned to the road within the address or location	A18SE (NE)	507	-	446708 339956
291	**Contemporary Trade Directory Entries** Name: K H Patterns Location: Eagle Road, Quarry Hill Industrial Estate, Ilkeston, Derbyshire, DE7 4RB Classification: Pattern Makers - Industrial **Status: Active** Positional Accuracy: Automatically positioned to the address	A19SW (NE)	526	-	446727 339970
292	**Contemporary Trade Directory Entries** Name: K-Engineering Location: Goshawk Road, Quarry Hill Industrial Estate, Ilkeston, Derbyshire, DE7 4RG Classification: Nuts, Bolts & Fixings **Status: Active** Positional Accuracy: Automatically positioned to the address	A14NE (E)	514	-	447123 339457
292	**Contemporary Trade Directory Entries** Name: Excel Colour Print Location: Goshawk Road, Quarry Hill Industrial Estate, Ilkeston, Derbyshire, DE7 4RG Classification: Printers **Status: Active** Positional Accuracy: Manually positioned within the geographical locality	A14NE (E)	515	-	447123 339457
292	**Contemporary Trade Directory Entries** Name: Optelec Location: Unit B, 5, Merlin Way, Quarry Hill Industrial Estate, Ilkeston, DE7 4RA Classification: Disability Equipment - Manufacturers & Suppliers **Status: Active** Positional Accuracy: Automatically positioned to the address	A14NE (E)	523	-	447131 339471
292	**Contemporary Trade Directory Entries** Name: Sterling Business Systems Location: 1, Goshawk Road, Quarry Hill Industrial Estate, Ilkeston, DE7 4RG Classification: Office Furniture & Equipment **Status: Active** Positional Accuracy: Automatically positioned to the address	A14NE (E)	529	-	447136 339485
293	**Contemporary Trade Directory Entries** Name: Central Pumps Location: 4/5, Denman Court, Merlin Way, Quarry Hill Industrial Estate, Ilkeston, Derbyshire, DE7 4RA Classification: Pump Manufacturers **Status: Inactive** Positional Accuracy: Manually positioned to the address or location	A14NE (E)	530	-	447136 339403
293	**Contemporary Trade Directory Entries** Name: J W Sports & Prestige Location: Unit 2, Denman Court, Merlin Way, Quarry Hill Industrial Estate, Ilkeston, DE7 4RA Classification: Car Dealers - Used **Status: Active** Positional Accuracy: Automatically positioned to the address	A14NE (E)	544	-	447152 339422

Map ID	Details	Quadrant Reference (Compass Direction)	Estimated Distance From Site	Contact	NGR
293	**Contemporary Trade Directory Entries** Name: D & N Solutions Ltd Location: Unit 2, Denman Court, Merlin Way, Quarry Hill Industrial Estate, Ilkeston, DE7 4RA Classification: Electrical Engineers **Status: Inactive** Positional Accuracy: Automatically positioned to the address	A14NE (E)	544	-	447152 339422
293	**Contemporary Trade Directory Entries** Name: Inverter Drive Systems Ltd Location: Unit 5 Denman Court,Merlin Way, Quarry Hill Industrial Estate, Ilkeston, Derbyshire, DE7 4RA Classification: Electric Motor Sales & Service **Status: Active** Positional Accuracy: Automatically positioned to the address	A14NE (E)	551	-	447159 339429
294	**Contemporary Trade Directory Entries** Name: Furfaro Coachworks Location: Eagle Road, Quarry Hill Industrial Estate, Ilkeston, Derbyshire, DE7 4RB Classification: Car Body Repairs **Status: Inactive** Positional Accuracy: Automatically positioned to the address	A18NE (N)	531	-	446632 340002
294	**Contemporary Trade Directory Entries** Name: Aries Motor Sport Location: Unit 1,Eagle Rd, Quarry Hill Ind Est, Ilkeston, Derbyshire, DE7 4RB Classification: Car Manufacturers **Status: Inactive** Positional Accuracy: Manually positioned to the road within the address or location	A18NE (NE)	550	-	446678 340009
294	**Contemporary Trade Directory Entries** Name: A J K M Ltd Location: Unit 1, Plot, 6, Eagle Road, Ilkeston, DE7 4RB Classification: Plastic Products - Manufacturers **Status: Active** Positional Accuracy: Automatically positioned to the address	A18NE (N)	551	-	446634 340023
294	**Contemporary Trade Directory Entries** Name: Cng Designed Interiors Location: Unit 1C,Eagle Rd, Quarry Hill Ind Est, Ilkeston, Derbyshire, DE7 4RB Classification: Kitchen Furniture Manufacturers **Status: Inactive** Positional Accuracy: Manually positioned to the road within the address or location	A18NE (N)	555	-	446676 340014
294	**Contemporary Trade Directory Entries** Name: Reem Machine Ltd Location: Unit 3, Eagle Road, Ilkeston, DE7 4RB Classification: Car Body Repairs **Status: Active** Positional Accuracy: Automatically positioned to the address	A18NE (N)	572	-	446632 340045
294	**Contemporary Trade Directory Entries** Name: Dewbar Fabrications Ltd Location: Unit 4, Eagle Road, Quarry Hill Industrial Estate, Ilkeston, DE7 4RB Classification: Wrought Ironwork **Status: Active** Positional Accuracy: Automatically positioned to the address	A18NE (N)	582	-	446630 340056
294	**Contemporary Trade Directory Entries** Name: Cannon Coatings Location: Kestrel Cl, Quarry Hill Ind Est, Ilkeston, Derbyshire, DE7 4RD Classification: Powder Coatings **Status: Inactive** Positional Accuracy: Manually positioned to the address or location	A18NE (N)	582	-	446630 340056
295	**Contemporary Trade Directory Entries** Name: Stanton Precast Location: Littlewell Lane, Stanton-by-Dale, Ilkeston, DE7 4QW Classification: Concrete Products **Status: Active** Positional Accuracy: Automatically positioned to the address	A8SE (S)	532	-	446506 338566
295	**Contemporary Trade Directory Entries** Name: Stanton Bonna Location: Littlewell Lane, Stanton-by-Dale, Ilkeston, Derbyshire, DE7 4QW Classification: Concrete & Mortar Ready Mixed **Status: Inactive** Positional Accuracy: Automatically positioned to the address	A8SE (S)	532	-	446506 338566

Map ID	Details	Quadrant Reference (Compass Direction)	Estimated Distance From Site	Contact	NGR
295	**Contemporary Trade Directory Entries** Name: Stanton Bonna Location: Littlewell Lane, Stanton-by-Dale, Ilkeston, Derbyshire, DE7 4QW Classification: Manufacturers **Status: Inactive** Positional Accuracy: Automatically positioned to the address	A8SE (S)	532	-	446506 338566
296	**Contemporary Trade Directory Entries** Name: Com-Pak Design Ltd Location: Unit 3, Kestrel Close, Quarry Hill Industrial Estate, Ilkeston, Derbyshire, DE7 4RD Classification: Packaging Materials Manufacturers & Suppliers **Status: Active** Positional Accuracy: Automatically positioned to the address	A19SW (NE)	538	-	446800 339957
296	**Contemporary Trade Directory Entries** Name: Broag Ltd Location: Unit 3, Kestrel Close, Quarry Hill Industrial Estate, Ilkeston, Derbyshire, DE7 4RD Classification: Heating Equipment - Sales & Service **Status: Inactive** Positional Accuracy: Automatically positioned to the address	A19SW (NE)	538	-	446800 339957
296	**Contemporary Trade Directory Entries** Name: Vactec Derby Ltd Location: Eagle Road, Quarry Hill Industrial Estate, Ilkeston, Derbyshire, DE7 4RB Classification: Plastics - Injection Moulding **Status: Active** Positional Accuracy: Automatically positioned to the address	A19NW (NE)	554	-	446776 339984
296	**Contemporary Trade Directory Entries** Name: Jm Ltd Location: Eagle Road, Quarry Hill Industrial Estate, Ilkeston, Derbyshire, DE7 4RB Classification: Precision Engineers **Status: Inactive** Positional Accuracy: Automatically positioned to the address	A19NW (NE)	554	-	446776 339984
297	**Contemporary Trade Directory Entries** Name: Prestigious Handmade Furnishings Ltd Location: Stanton Court, Merlin Way, Quarry Hill Industrial Estate, Ilkeston, Derbyshire, DE7 4RA Classification: Furniture Manufacturers - Home & Office **Status: Inactive** Positional Accuracy: Automatically positioned to the address	A14NE (E)	546	-	447147 339535
297	**Contemporary Trade Directory Entries** Name: Brittania Fork Trucks Location: Unit 5, Stanton Court, Merlin Way, Quarry Hill Industrial Estate, Ilkeston, Derbyshire, DE7 4RA Classification: Fork Lift Trucks **Status: Inactive** Positional Accuracy: Automatically positioned to the address	A14NE (E)	560	-	447160 339548
298	**Contemporary Trade Directory Entries** Name: Measure-Quip Ltd Location: Precision House,Merlin Way, Quarry Hill Industrial Estate, Ilkeston, Derbyshire, DE7 4RA Classification: Tool Design, Manufacturers & Makers **Status: Inactive** Positional Accuracy: Manually positioned to the road within the address or location	A14NE (E)	567	-	447175 339475
298	**Contemporary Trade Directory Entries** Name: Atlas Composites Technology Ltd Location: Peregrine House, Merlin Way, Quarry Hill Industrial Estate, Ilkeston, DE7 4RA Classification: Carbon Products **Status: Inactive** Positional Accuracy: Automatically positioned to the address	A14NE (E)	581	-	447187 339504
298	**Contemporary Trade Directory Entries** Name: Senior Aerospace B W T Location: Peregrine House, Merlin Way, Quarry Hill Industrial Estate, Ilkeston, DE7 4RA Classification: Carbon Products **Status: Inactive** Positional Accuracy: Automatically positioned to the address	A14NE (E)	581	-	447187 339504
299	**Contemporary Trade Directory Entries** Name: P & A Location: Block 4, Merlin Way, Quarry Hill Industrial Estate, Ilkeston, Derbyshire, DE7 4RA Classification: Packaging & Wrapping Equipment & Supplies **Status: Inactive** Positional Accuracy: Automatically positioned to the address	A14NE (E)	572	-	447180 339434

Map ID	Details	Quadrant Reference (Compass Direction)	Estimated Distance From Site	Contact	NGR
300	**Contemporary Trade Directory Entries** Name: X Line Systems Location: Unit 2b, Plot 6b, Eagle Road, Ilkeston, DE7 4RB Classification: Cleaning Materials & Equipment **Status: Active** Positional Accuracy: Automatically positioned to the address	A18NE (NE)	580	-	446701 340034
300	**Contemporary Trade Directory Entries** Name: J P Derry Motor Engineers Location: Unit 1B, Eagle Road, Quarry Hill Industrial Estate, Ilkeston, Derbyshire, DE7 4RB Classification: Mot Testing Centres **Status: Inactive** Positional Accuracy: Automatically positioned to the address	A18NE (NE)	591	-	446709 340043
300	**Contemporary Trade Directory Entries** Name: B T Patterns Location: Eagle Road, Quarry Hill Industrial Estate, Ilkeston, Derbyshire, DE7 4RB Classification: Pattern Makers - Industrial **Status: Inactive** Positional Accuracy: Automatically positioned to the address	A19NW (NE)	604	-	446729 340051
300	**Contemporary Trade Directory Entries** Name: Angular Hole Co Location: Angular House, Eagle Road, Quarry Hill Industrial Estate, Ilkeston, Derbyshire, DE7 4RB Classification: Precision Engineers **Status: Inactive** Positional Accuracy: Automatically positioned to the address	A18NE (N)	612	-	446689 340070
300	**Contemporary Trade Directory Entries** Name: T W Engineering Co Ltd Location: Angular House, Eagle Road, Quarry Hill Industrial Estate, Ilkeston, Derbyshire, DE7 4RB Classification: Precision Engineers **Status: Active** Positional Accuracy: Automatically positioned to the address	A18NE (N)	612	-	446689 340070
301	**Contemporary Trade Directory Entries** Name: Andrews Plant Location: Unit 5, Quarry Hill Road, Ilkeston, Derbyshire, DE7 4DA Classification: Commercial Vehicle Dealers **Status: Inactive** Positional Accuracy: Automatically positioned to the address	A18NE (N)	592	-	446629 340066
301	**Contemporary Trade Directory Entries** Name: Slik Screeners Ltd Location: Eagle Road, Quarry Hill Industrial Estate, Ilkeston, Derbyshire, DE7 4RB Classification: Screen Process Printers **Status: Active** Positional Accuracy: Automatically positioned to the address	A18NE (N)	613	-	446628 340089
301	**Contemporary Trade Directory Entries** Name: Ace Electrical Location: Unit 5, Eagle Road, Quarry Hill Industrial Estate, Ilkeston, Derbyshire, DE7 4RB Classification: Electrical Goods Sales, Manufacturers & Wholesalers **Status: Inactive** Positional Accuracy: Automatically positioned to the address	A18NE (N)	613	-	446628 340089
301	**Contemporary Trade Directory Entries** Name: T K H Foam Convertors Location: Unit 5, Eagle Road, Quarry Hill Industrial Estate, Ilkeston, Derbyshire, DE7 4RB Classification: Foam Products - Rubber & Plastics **Status: Inactive** Positional Accuracy: Automatically positioned to the address	A18NE (N)	614	-	446628 340089
301	**Contemporary Trade Directory Entries** Name: R J H Engineering Location: Ilkeston, DE7 4RB Classification: Engineers - General **Status: Active** Positional Accuracy: Automatically positioned to the address	A18NE (N)	614	-	446628 340089
301	**Contemporary Trade Directory Entries** Name: Hemlockstone Haulage Ltd Location: Quarry Hill Road, Ilkeston, Derbyshire, DE7 4DA Classification: Scrap Metal Merchants **Status: Inactive** Positional Accuracy: Automatically positioned in the proximity of the address	A18NE (N)	639	-	446626 340116

Map ID	Details	Quadrant Reference (Compass Direction)	Estimated Distance From Site	Contact	NGR
302	**Contemporary Trade Directory Entries** Name: Attenborough Doors Ltd Location: Merlin Way, Quarry Hill Industrial Estate, Ilkeston, DE7 4RA Classification: Door Manufacturers - Industrial **Status: Inactive** Positional Accuracy: Automatically positioned to the address	A14NE (E)	599	-	447205 339402
302	**Contemporary Trade Directory Entries** Name: H P C Services Ltd Location: Merlin Way, Quarry Hill Industrial Estate, Ilkeston, Derbyshire, DE7 4RA Classification: Precision Engineers **Status: Active** Positional Accuracy: Automatically positioned to the address	A14NE (E)	638	-	447244 339402
302	**Contemporary Trade Directory Entries** Name: H P C Services Ltd Location: Merlin Way, Quarry Hill Industrial Estate, Ilkeston, DE7 4RA Classification: Precision Engineers **Status: Inactive** Positional Accuracy: Automatically positioned to the address	A14NE (E)	638	-	447244 339394
303	**Contemporary Trade Directory Entries** Name: Petes Mobile Valeting Location: 9, Windsor Crescent, Ilkeston, Derbyshire, DE7 4HD Classification: Carpet, Curtain & Upholstery Cleaners **Status: Inactive** Positional Accuracy: Automatically positioned to the address	A17NE (NW)	653	-	445998 340050
304	**Contemporary Trade Directory Entries** Name: Haviland Ltd Location: Haviland Works, Merlin Way, Quarry Hill Industrial Estate, Ilkeston, Derbyshire, DE7 4RA Classification: Oven Manufacturers **Status: Active** Positional Accuracy: Automatically positioned to the address	A14NE (E)	683	-	447282 339338
304	**Contemporary Trade Directory Entries** Name: Brittons Engineering Ltd Location: Merlin Way, Quarry Hill Ind Est, Ilkeston, Derbyshire, DE7 4RA Classification: Oven Manufacturers **Status: Inactive** Positional Accuracy: Manually positioned to the address or location	A14NE (E)	683	-	447282 339337
304	**Contemporary Trade Directory Entries** Name: Let'S Fascia It Ltd Location: Merlin Way, Quarry Hill Industrial Estate, Ilkeston, Derbyshire, DE7 4RA Classification: Cladding Suppliers & Installers **Status: Inactive** Positional Accuracy: Manually positioned to the address or location	A14NE (E)	687	-	447286 339339
305	**Contemporary Trade Directory Entries** Name: Ian Constable Electrical Services Location: 31, Quarry Hill Road, Ilkeston, DE7 4DA Classification: Electrical Engineers **Status: Inactive** Positional Accuracy: Automatically positioned to the address	A18NE (N)	734	-	446604 340216
305	**Contemporary Trade Directory Entries** Name: Lsd Recycling Location: Quarry Hill Road, Ilkeston, Derbyshire, DE7 4DA Classification: Recycling Centres **Status: Inactive** Positional Accuracy: Manually positioned within the geographical locality	A18NE (N)	734	-	446604 340216
306	**Contemporary Trade Directory Entries** Name: W F P Fabrications Ltd Location: Lows Lane, Stanton-by-Dale, Ilkeston, Derbyshire, DE7 4QU Classification: Refuse Compactors **Status: Inactive** Positional Accuracy: Automatically positioned to the address	A9NE (SE)	770	-	447225 338876
307	**Contemporary Trade Directory Entries** Name: Five Star Services Location: 35, Windermere Avenue, Ilkeston, Derbyshire, DE7 4FR Classification: Fork Lift Trucks **Status: Inactive** Positional Accuracy: Automatically positioned to the address	A17NE (NW)	780	-	445875 340137

Map ID	Details	Quadrant Reference (Compass Direction)	Estimated Distance From Site	Contact	NGR
308	**Contemporary Trade Directory Entries** Name: Heanor Haulage Ltd Location: 15, Kingston Avenue, Ilkeston, Derbyshire, DE7 4BD Classification: Road Haulage Services **Status: Inactive** Positional Accuracy: Automatically positioned to the address	A19SE (NE)	823	-	447321 339862
309	**Contemporary Trade Directory Entries** Name: Dales Fabrication Ltd Location: Crompton Road, Ilkeston, Derbyshire, DE7 4BG Classification: Sheet Metal Work **Status: Inactive** Positional Accuracy: Automatically positioned to the address	A15NW (E)	832	-	447439 339504
309	**Contemporary Trade Directory Entries** Name: Aggrecom Ltd Location: Plot 2 Foundry Park,Crompton Road, Ilkeston, Derbyshire, DE7 4BG Classification: Sand, Gravel & Other Aggregates **Status: Active** Positional Accuracy: Manually positioned to the road within the address or location	A15NW (E)	832	-	447439 339504
310	**Contemporary Trade Directory Entries** Name: Weller Engineering Location: Lows La, Stanton-by-Dale, Ilkeston, Derbyshire, DE7 4QU Classification: Engineering Services **Status: Inactive** Positional Accuracy: Manually positioned to the road within the address or location	A9NE (SE)	848	-	447282 338810
311	**Contemporary Trade Directory Entries** Name: Cristalair Air Conditioning Location: 55, Longfield Lane, Ilkeston, Derbyshire, DE7 4DX Classification: Air Conditioning & Refrigeration Contractors **Status: Inactive** Positional Accuracy: Automatically positioned to the address	A19NE (NE)	848	-	447113 340133
312	**Contemporary Trade Directory Entries** Name: Total Precision Ltd Location: Unit 1-2, Crompton Road, Ilkeston, Derbyshire, DE7 4BG Classification: Plastics - Injection Moulding **Status: Active** Positional Accuracy: Automatically positioned to the address	A15NW (E)	867	-	447469 339561
313	**Contemporary Trade Directory Entries** Name: Crystal Chemicals Services Ltd Location: 127, Kingsway, Ilkeston, Derbyshire, DE7 4DH Classification: Chemicals & Allied Products **Status: Inactive** Positional Accuracy: Automatically positioned to the address	A19NW (NE)	879	-	447012 340234
314	**Contemporary Trade Directory Entries** Name: Be-Ge Location: 3, Lows Lane, Stanton-by-Dale, Ilkeston, DE7 4QU Classification: Car Component Manufacturers **Status: Inactive** Positional Accuracy: Automatically positioned to the address	A9NE (SE)	899	-	447336 338805
314	**Contemporary Trade Directory Entries** Name: Jany Uk Location: 3, Lows Lane, Stanton-by-Dale, Ilkeston, Derbyshire, DE7 4QU Classification: Car Component Manufacturers **Status: Inactive** Positional Accuracy: Automatically positioned to the address	A9NE (SE)	899	-	447336 338805
315	**Contemporary Trade Directory Entries** Name: Castle Environmental Location: Crompton Road, Ilkeston, Derbyshire, DE7 4BG Classification: Waste Disposal Services **Status: Inactive** Positional Accuracy: Automatically positioned to the address	A15NW (E)	906	-	447515 339462
315	**Contemporary Trade Directory Entries** Name: Sita Ltd Location: Crompton Road, Ilkeston, Derbyshire, DE7 4BG Classification: Waste Disposal Services **Status: Inactive** Positional Accuracy: Manually positioned within the geographical locality	A15NW (E)	907	-	447515 339462
315	**Contemporary Trade Directory Entries** Name: Nutbrook Aggregates Location: Crompton Road, Ilkeston, Derbyshire, DE7 4BG Classification: Sand, Gravel & Other Aggregates **Status: Inactive** Positional Accuracy: Manually positioned within the geographical locality	A15NW (E)	907	-	447515 339462

Map ID	Details	Quadrant Reference (Compass Direction)	Estimated Distance From Site	Contact	NGR
315	**Contemporary Trade Directory Entries** Name: Suez Location: Crompton Road, Ilkeston, Derbyshire, DE7 4BG Classification: Waste Disposal Services **Status: Inactive** Positional Accuracy: Manually positioned within the geographical locality	A15NW (E)	907	-	447515 339462
315	**Contemporary Trade Directory Entries** Name: Kemada Ltd Location: PROTEC HOUSE, CROMPTON ROAD, ILKESTON, DE7 4BG Classification: Mechanical Engineers **Status: Active** Positional Accuracy: Automatically positioned to the address	A15NW (E)	917	-	447523 339510
316	**Contemporary Trade Directory Entries** Name: Gp Products Location: Unit 5 Crompton Rd, Ilkeston, Derbyshire, DE7 4BG Classification: Packaging & Wrapping Equipment & Supplies **Status: Inactive** Positional Accuracy: Manually positioned to the address or location	A15NW (E)	909	-	447505 339598
316	**Contemporary Trade Directory Entries** Name: Engineering Service Products Uk Ltd Location: Unit 7, Crompton Road, Ilkeston, Derbyshire, DE7 4BG Classification: Electrical Engineers **Status: Inactive** Positional Accuracy: Automatically positioned to the address	A15NW (E)	941	-	447534 339623
316	**Contemporary Trade Directory Entries** Name: Amcor Location: Crompton Road, Ilkeston, Derbyshire, DE7 4BZ Classification: Printers **Status: Active** Positional Accuracy: Automatically positioned to the address	A15NW (E)	985	-	447579 339616
317	**Contemporary Trade Directory Entries** Name: Beavale Furnishings Ltd Location: Hallam Fields Road, Ilkeston, Derbyshire, DE7 4AZ Classification: Soft Furnishings - Manufacturers **Status: Inactive** Positional Accuracy: Automatically positioned to the address	A20SW (E)	919	-	447479 339746
317	**Contemporary Trade Directory Entries** Name: Midland Fleet Maintenance Location: Hallam Fields Rd, Ilkeston, Derbyshire, DE7 4AZ Classification: Commercial Vehicle Servicing, Repairs, Parts & Accessories **Status: Inactive** Positional Accuracy: Manually positioned to the road within the address or location	A20SW (E)	944	-	447495 339775
317	**Contemporary Trade Directory Entries** Name: Ace Minimix Location: Hallam Fields Rd, Ilkeston, Derbyshire, DE7 4AZ Classification: Concrete & Mortar Ready Mixed **Status: Inactive** Positional Accuracy: Manually positioned to the road within the address or location	A20SW (E)	958	-	447516 339758
318	**Contemporary Trade Directory Entries** Name: Astle Electrical Products Location: Unit 10, Crompton Road, ILKESTON, Derbyshire, DE7 4BG Classification: Electrical Goods Sales, Manufacturers & Wholesalers **Status: Inactive** Positional Accuracy: Automatically positioned to the address	A15NW (E)	926	-	447528 339557
319	**Contemporary Trade Directory Entries** Name: Unbrako Location: Central Workshop, Lows Lane, Stanton-by-Dale, Ilkeston, DE7 4QU Classification: Concrete Products **Status: Inactive** Positional Accuracy: Automatically positioned to the address	A9NE (SE)	929	-	447376 338825
319	**Contemporary Trade Directory Entries** Name: Unbrako Pre-Cast Concrete Ltd Location: Central Workshop, Lows Lane, Stanton-by-Dale, Ilkeston, DE7 4QU Classification: Concrete Manufacturers & Distributors **Status: Active** Positional Accuracy: Automatically positioned to the address	A9NE (SE)	929	-	447376 338825
319	**Contemporary Trade Directory Entries** Name: Double C Transport Location: Websters Yard,Lows La, Stanton-by-Dale, Ilkeston, Derbyshire, DE7 4QU Classification: Road Haulage Services **Status: Inactive** Positional Accuracy: Manually positioned to the road within the address or location	A9NE (SE)	946	-	447370 338766

Map ID	Details	Quadrant Reference (Compass Direction)	Estimated Distance From Site	Contact	NGR
319	**Contemporary Trade Directory Entries** Name: Ntm Engineering Ltd Location: 1, Lows Lane, Stanton-by-Dale, Ilkeston, Derbyshire, DE7 4QU Classification: Machinery - Industrial & Commercial **Status: Inactive** Positional Accuracy: Automatically positioned to the address	A10NW (SE)	955	-	447387 338781
319	**Contemporary Trade Directory Entries** Name: Ntm Engineering Ltd Location: 1, Lows Lane, Stanton-by-Dale, Ilkeston, Derbyshire, DE7 4QU Classification: Engineers - General **Status: Inactive** Positional Accuracy: Automatically positioned to the address	A10NW (SE)	955	-	447387 338781
320	**Contemporary Trade Directory Entries** Name: Blind For U Ltd Location: 175, St. Norbert Drive, Ilkeston, Derbyshire, DE7 4EQ Classification: Blinds, Awnings & Canopies **Status: Inactive** Positional Accuracy: Automatically positioned to the address	A17SW (NW)	931	-	445399 339960
321	**Contemporary Trade Directory Entries** Name: Intersped Logistics Uk Ltd Location: Unit 1 Websters Industrial Estate, Hallam Fields Road, Ilkeston, Derbyshire, DE7 4AZ Classification: Road Haulage Services **Status: Inactive** Positional Accuracy: Manually positioned within the geographical locality	A20SW (E)	963	-	447532 339725
321	**Contemporary Trade Directory Entries** Name: Yes Concrete Ltd Location: Hallam Fields Lane Business Park, Ilkeston, Derbyshire, DE7 4AZ Classification: Concrete & Mortar Ready Mixed **Status: Inactive** Positional Accuracy: Manually positioned within the geographical locality	A20SW (E)	963	-	447532 339725
322	**Contemporary Trade Directory Entries** Name: Proline Machine Parts Location: 5, Quarry Hill Road, Ilkeston, Derbyshire, DE7 4DA Classification: Precision Engineers **Status: Inactive** Positional Accuracy: Automatically positioned to the address	A23SE (N)	973	-	446580 340464
323	**Contemporary Trade Directory Entries** Name: Envirotech Pump Systems Location: Crompton Rd, CROMPTON ROAD INDUSTRIAL ESTAT, Ilkeston, Derbyshire, DE7 4BG Classification: Pump Manufacturers **Status: Inactive** Positional Accuracy: Manually positioned to the road within the address or location	A15NW (E)	981	-	447589 339442
324	**Contemporary Trade Directory Entries** Name: Print 4 Plastics Location: Crompton Rd Ind Est,Crompton Rd, Ilkeston, Derbyshire, DE7 4BG Classification: Printers - Glass, Metal, Plastics Etc. **Status: Inactive** Positional Accuracy: Manually positioned to the road within the address or location	A15NW (E)	984	-	447590 339516
325	**Contemporary Trade Directory Entries** Name: A1 Wood Recycling Location: Lows La, Stanton-By-Dale, Ilkeston, Derbyshire, DE7 4QU Classification: Recycling Services **Status: Inactive** Positional Accuracy: Manually positioned within the geographical locality	A10NW (SE)	989	-	447399 338725
325	**Contemporary Trade Directory Entries** Name: Westfield Products (Waste Containers) Ltd Location: Lows Lane, Stanton-by-Dale, Ilkeston, Derbyshire, DE7 4QU Classification: Manufacturers **Status: Inactive** Positional Accuracy: Manually positioned within the geographical locality	A10NW (SE)	989	-	447399 338725
325	**Contemporary Trade Directory Entries** Name: A1 Pallets Ltd Location: Lows La, Stanton-By-Dale, Ilkeston, Derbyshire, DE7 4QU Classification: Pallets, Crates & Packing Cases **Status: Inactive** Positional Accuracy: Manually positioned within the geographical locality	A10NW (SE)	989	-	447399 338725

Map ID	Details	Quadrant Reference (Compass Direction)	Estimated Distance From Site	Contact	NGR
326	**Contemporary Trade Directory Entries** Name: Cartwright Plastics Location: 1, Birdcroft Lane, Ilkeston, DE7 4BE Classification: Plastics - Injection Moulding **Status: Active** Positional Accuracy: Automatically positioned to the address	A24SW (N)	998	-	446748 340455
327	**Points of Interest - Commercial Services** Name: The Paint Studio Location: 5 Twelve Houses, New Stanton, Stanton-by-Dale, Ilkeston, DE7 4QX Category: Repair and Servicing Class Code: Vehicle Repair, Testing and Servicing Positional Accuracy: Positioned to address or location	A13SE (S)	19	10	446467 339078
328	**Points of Interest - Commercial Services** Name: Nottingham Saab Location: Unit 6, Griffon Road, Quarry Hill Industrial Estate, Ilkeston, DE7 4RF Category: Repair and Servicing Class Code: Vehicle Repair, Testing and Servicing Positional Accuracy: Positioned to address or location	A14NW (NE)	335	10	446922 339569
329	**Points of Interest - Commercial Services** Name: Scrap Yard Location: DE7 Category: Recycling Services Class Code: Scrap Metal Merchants Positional Accuracy: Positioned to an adjacent address or location	A14NW (E)	348	10	446955 339485
329	**Points of Interest - Commercial Services** Name: Scrap Yard Location: Not Supplied Category: Recycling Services Class Code: Scrap Metal Merchants Positional Accuracy: Positioned to an adjacent address or location	A14NW (E)	358	10	446965 339486
329	**Points of Interest - Commercial Services** Name: Scrap Yard Location: DE7 Category: Recycling Services Class Code: Scrap Metal Merchants Positional Accuracy: Positioned to address or location	A14NW (E)	364	10	446967 339511
329	**Points of Interest - Commercial Services** Name: Ward Location: Griffon Road, Quarry Hill Industrial Estate, Ilkeston, DE7 4RF Category: Recycling Services Class Code: Recycling, Reclamation and Disposal Positional Accuracy: Positioned to address or location	A14NW (E)	393	10	446992 339535
330	**Points of Interest - Commercial Services** Name: F H Brundle Location: Condor Road, Quarry Hill Industrial Estate, Ilkeston, DE7 4RE Category: Construction Services Class Code: Metalworkers Including Blacksmiths Positional Accuracy: Positioned to address or location	A19SW (NE)	349	10	446886 339664
330	**Points of Interest - Commercial Services** Name: Sports Tech Ltd Location: Unit 3 Griffon Court, Griffon Road, Quarry Hill Industrial Estate, Ilkeston, DE7 4RF Category: Repair and Servicing Class Code: Vehicle Repair, Testing and Servicing Positional Accuracy: Positioned to address or location	A14NW (NE)	362	10	446926 339624
331	**Points of Interest - Commercial Services** Name: Sissons & French Transport Services Ltd Location: Lows Lane, Stanton-by-Dale, Ilkeston, DE7 4QU Category: Transport, Storage and Delivery Class Code: Distribution and Haulage Positional Accuracy: Positioned to address or location	A9NW (SE)	399	10	446853 338948
331	**Points of Interest - Commercial Services** Name: Sissons & French Transport Services Ltd Location: Lows Lane, Stanton-by-Dale, Ilkeston, DE7 4QU Category: Transport, Storage and Delivery Class Code: Distribution and Haulage Positional Accuracy: Positioned to address or location	A9NW (SE)	399	10	446853 338948
332	**Points of Interest - Commercial Services** Name: M V S Auto Service & Repair Location: Unit15b Plot 15, Eagle Road, Ilkeston, DE7 4RB Category: Repair and Servicing Class Code: Vehicle Repair, Testing and Servicing Positional Accuracy: Positioned to address or location	A19SW (NE)	402	10	446752 339831

Map ID	Details	Quadrant Reference (Compass Direction)	Estimated Distance From Site	Contact	NGR
332	**Points of Interest - Commercial Services** Name: Richard Appleyard Engineering Parts Ltd Location: Unit 1, Eagle Road, Quarry Hill Industrial Estate, Ilkeston, DE7 4RB Category: Repair and Servicing Class Code: Vehicle Repair, Testing and Servicing Positional Accuracy: Positioned to address or location	A19SW (NE)	453	10	446754 339885
333	**Points of Interest - Commercial Services** Name: Mobile Mini Location: Stanton Works, Lows Lane, Stanton-by-Dale, Ilkeston, DE7 4QU Category: Transport, Storage and Delivery Class Code: Distribution and Haulage Positional Accuracy: Positioned to address or location	A14SW (SE)	424	10	446927 339064
334	**Points of Interest - Commercial Services** Name: M P Automotive Location: Unit 3b, Eagle Road, Quarry Hill Industrial Estate, Ilkeston, DE7 4RB Category: Repair and Servicing Class Code: Vehicle Repair, Testing and Servicing Positional Accuracy: Positioned to address or location	A18SE (NE)	472	10	446694 339923
334	**Points of Interest - Commercial Services** Name: J P Derry Motor Engineers Location: Eagle Road, Quarry Hill Industrial Estate, Ilkeston, DE7 4RB Category: Repair and Servicing Class Code: Vehicle Repair, Testing and Servicing Positional Accuracy: Positioned to address or location	A19SW (NE)	517	10	446739 339957
334	**Points of Interest - Commercial Services** Name: D S Garage Services Location: Unit 2b, Eagle Road, Quarry Hill Industrial Estate, Ilkeston, DE7 4RB Category: Repair and Servicing Class Code: Vehicle Repair, Testing and Servicing Positional Accuracy: Positioned to address or location	A19SW (NE)	520	10	446732 339962
334	**Points of Interest - Commercial Services** Name: Central Windscreens Location: Eagle Road, Quarry Hill Industrial Estate, Ilkeston, DE7 4RB Category: Repair and Servicing Class Code: Vehicle Repair, Testing and Servicing Positional Accuracy: Positioned to address or location	A19SW (NE)	529	10	446726 339974
334	**Points of Interest - Commercial Services** Name: Central Windscreens Location: Eagle Road, Quarry Hill Industrial Estate, Ilkeston, DE7 4RB Category: Repair and Servicing Class Code: Vehicle Repair, Testing and Servicing Positional Accuracy: Positioned to address or location	A19SW (NE)	529	10	446726 339974
334	**Points of Interest - Commercial Services** Name: Reem Machine Ltd Location: Unit 3c, Eagle Road, Quarry Hill Industrial Estate, Ilkeston, DE7 4RB Category: Repair and Servicing Class Code: Vehicle Repair, Testing and Servicing Positional Accuracy: Positioned to address or location	A19NW (NE)	559	10	446772 339991
334	**Points of Interest - Commercial Services** Name: John Derry Location: Unit 1b, Eagle Road, Ilkeston, DE7 4RB Category: Repair and Servicing Class Code: Vehicle Repair, Testing and Servicing Positional Accuracy: Positioned to address or location	A18NE (NE)	591	10	446709 340043
335	**Points of Interest - Commercial Services** Name: M W Products Location: Goshawk Road, Quarry Hill Industrial Estate, Ilkeston, DE7 4RG Category: Construction Services Class Code: Metalworkers Including Blacksmiths Positional Accuracy: Positioned to address or location	A14NE (E)	482	10	447089 339486
335	**Points of Interest - Commercial Services** Name: R Wheatley Location: Stanton Court, Merlin Way, Quarry Hill Industrial Estate, Ilkeston, DE7 4RA Category: Personal, Consumer and other Services Class Code: Vehicle Cleaning Services Positional Accuracy: Positioned to address or location	A14NE (E)	550	10	447152 339539
336	**Points of Interest - Commercial Services** Name: Furfaro Coachworks Location: Eagle Road, Quarry Hill Industrial Estate, Ilkeston, DE7 4RB Category: Repair and Servicing Class Code: Vehicle Repair, Testing and Servicing Positional Accuracy: Positioned to address or location	A18NE (N)	531	10	446632 340002

Map ID	Details	Quadrant Reference (Compass Direction)	Estimated Distance From Site	Contact	NGR
336	**Points of Interest - Commercial Services** Name: Furfaro Coachworks Location: Eagle Road, Quarry Hill Industrial Estate, Ilkeston, DE7 4RB Category: Repair and Servicing Class Code: Vehicle Repair, Testing and Servicing Positional Accuracy: Positioned to address or location	A18NE (N)	531	10	446632 340002
336	**Points of Interest - Commercial Services** Name: P S P Fabrications Location: Eagle Road, Quarry Hill Industrial Estate, Ilkeston, DE7 4RB Category: Construction Services Class Code: Metalworkers Including Blacksmiths Positional Accuracy: Positioned to address or location	A18NE (N)	583	10	446631 340056
337	**Points of Interest - Commercial Services** Name: Crystal Environmental Services Ltd Location: Stanton Court Unit 4, Merlin Way, Ilkeston, DE7 4RA Category: Recycling Services Class Code: Recycling, Reclamation and Disposal Positional Accuracy: Positioned to address or location	A14NE (E)	534	10	447141 339408
337	**Points of Interest - Commercial Services** Name: R Wheatley Location: Block 4, Merlin Way, Quarry Hill Industrial Estate, Ilkeston, DE7 4RA Category: Personal, Consumer and other Services Class Code: Vehicle Cleaning Services Positional Accuracy: Positioned to address or location	A14NE (E)	572	10	447180 339434
338	**Points of Interest - Commercial Services** Name: Erewash Borough Council Location: Merlin Way, Quarry Hill Industrial Estate, Ilkeston, DE7 4RA Category: Recycling Services Class Code: Recycling, Reclamation and Disposal Positional Accuracy: Positioned to address or location	A14NE (E)	687	10	447295 339428
339	**Points of Interest - Commercial Services** Name: D & A Haulage Ilkeston Ltd Location: 18 Hedges Drive, Ilkeston, DE7 4PU Category: Transport, Storage and Delivery Class Code: Distribution and Haulage Positional Accuracy: Positioned to address or location	A19NW (NE)	711	10	446972 340064
340	**Points of Interest - Commercial Services** Name: Dales Location: Crompton Road, Ilkeston, DE7 4BG Category: Construction Services Class Code: Metalworkers Including Blacksmiths Positional Accuracy: Positioned to address or location	A15NW (E)	831	10	447438 339504
340	**Points of Interest - Commercial Services** Name: Dales Fabrication Ltd Location: Crompton Road, Ilkeston, DE7 4BG Category: Construction Services Class Code: Metalworkers Including Blacksmiths Positional Accuracy: Positioned to address or location	A15NW (E)	832	10	447439 339504
340	**Points of Interest - Commercial Services** Name: Jackson Nick Ltd Location: Crompton Road, Ilkeston, DE7 4BG Category: Transport, Storage and Delivery Class Code: Distribution and Haulage Positional Accuracy: Positioned to address or location	A15NW (E)	865	10	447472 339504
340	**Points of Interest - Commercial Services** Name: Tersus Location: Unit 1-2, Crompton Road, Ilkeston, DE7 4BG Category: Recycling Services Class Code: Recycling, Reclamation and Disposal Positional Accuracy: Positioned to address or location	A15NW (E)	868	10	447469 339561
340	**Points of Interest - Commercial Services** Name: Monitor Environmental Ltd Location: Crompton Road, Ilkeston, DE7 4BG Category: Recycling Services Class Code: Recycling, Reclamation and Disposal Positional Accuracy: Positioned to address or location	A15NW (E)	917	10	447523 339510
341	**Points of Interest - Commercial Services** Name: Midland Fleet Maintenance Location: Pleasant View, Hallam Fields Road, Ilkeston, DE7 4AZ Category: Repair and Servicing Class Code: Vehicle Repair, Testing and Servicing Positional Accuracy: Positioned to address or location	A20SW (NE)	915	10	447443 339824

Map ID	Details	Quadrant Reference (Compass Direction)	Estimated Distance From Site	Contact	NGR
341	**Points of Interest - Commercial Services** Name: Sam Bailey Location: Hallam Fields Road, Ilkeston, DE7 4AZ Category: Repair and Servicing Class Code: Vehicle Repair, Testing and Servicing Positional Accuracy: Positioned to address or location	A20SW (E)	919	10	447479 339746
341	**Points of Interest - Commercial Services** Name: Sam Bailey Motors Location: Hallam Fields Road, Ilkeston, DE7 4AZ Category: Repair and Servicing Class Code: Vehicle Repair, Testing and Servicing Positional Accuracy: Positioned to address or location	A20SW (E)	919	10	447479 339746
342	**Points of Interest - Commercial Services** Name: Midlands Asbestos Solutions Location: Unit 8, Crompton Road, Ilkeston, DE7 4BG Category: Recycling Services Class Code: Recycling, Reclamation and Disposal Positional Accuracy: Positioned to address or location	A15NW (E)	932	10	447530 339588
343	**Points of Interest - Commercial Services** Name: Transcare Location: Lows Lane, Stanton-by-Dale, Ilkeston, DE7 4QU Category: Repair and Servicing Class Code: Vehicle Repair, Testing and Servicing Positional Accuracy: Positioned to address or location	A9NE (SE)	952	10	447384 338783
344	**Points of Interest - Manufacturing and Production** Name: Tank Location: DE7 Category: Industrial Features Class Code: Tanks (Generic) Positional Accuracy: Positioned to an adjacent address or location	A13SW (SW)	35	10	446303 339177
345	**Points of Interest - Manufacturing and Production** Name: Works Location: DE7 Category: Industrial Features Class Code: Unspecified Works Or Factories Positional Accuracy: Positioned to address or location	A14NW (NE)	165	10	446719 339574
345	**Points of Interest - Manufacturing and Production** Name: Works Location: Not Supplied Category: Industrial Features Class Code: Unspecified Works Or Factories Positional Accuracy: Positioned to an adjacent address or location	A14NW (NE)	172	10	446734 339569
345	**Points of Interest - Manufacturing and Production** Name: Stanton Works Location: DE7 Category: Industrial Features Class Code: Unspecified Works Or Factories Positional Accuracy: Positioned to an adjacent address or location	A14NW (NE)	216	10	446810 339530
346	**Points of Interest - Manufacturing and Production** Name: C N Stevens & Sons Farmers Ltd Location: Sow Brook Farm, Sow Brook Lane, Dale Abbey, Ilkeston, DE7 4PD Category: Farming Class Code: Livestock Farming Positional Accuracy: Positioned to address or location	A12NE (W)	194	10	445954 339453
346	**Points of Interest - Manufacturing and Production** Name: Tank Location: DE7 Category: Industrial Features Class Code: Tanks (Generic) Positional Accuracy: Positioned to address or location	A12NE (W)	239	10	445911 339467
346	**Points of Interest - Manufacturing and Production** Name: Tank Location: DE7 Category: Industrial Features Class Code: Tanks (Generic) Positional Accuracy: Positioned to address or location	A12NE (W)	247	10	445908 339482
346	**Points of Interest - Manufacturing and Production** Name: Tanks Location: DE7 Category: Industrial Features Class Code: Tanks (Generic) Positional Accuracy: Positioned to an adjacent address or location	A12NE (W)	249	10	445903 339475

Map ID	Details	Quadrant Reference (Compass Direction)	Estimated Distance From Site	Contact	NGR
347	**Points of Interest - Manufacturing and Production** Name: Tank Location: DE7 Category: Industrial Features Class Code: Tanks (Generic) Positional Accuracy: Positioned to an adjacent address or location	A14NW (E)	200	10	446804 339495
347	**Points of Interest - Manufacturing and Production** Name: Stanton Works Location: Not Supplied Category: Industrial Features Class Code: Unspecified Works Or Factories Positional Accuracy: Positioned to an adjacent address or location	A14NW (NE)	227	10	446821 339531
348	**Points of Interest - Manufacturing and Production** Name: Stanton Works Location: DE7 Category: Industrial Features Class Code: Unspecified Works Or Factories Positional Accuracy: Positioned to an adjacent address or location	A14SW (E)	249	10	446797 339214
349	**Points of Interest - Manufacturing and Production** Name: Tank Location: DE7 Category: Industrial Features Class Code: Tanks (Generic) Positional Accuracy: Positioned to an adjacent address or location	A8NE (S)	367	10	446376 338743
350	**Points of Interest - Manufacturing and Production** Name: Stanton Works Location: Not Supplied Category: Industrial Features Class Code: Unspecified Works Or Factories Positional Accuracy: Positioned to an adjacent address or location	A8NW (S)	370	10	446256 338794
350	**Points of Interest - Manufacturing and Production** Name: Stanton Works Location: DE7 Category: Industrial Features Class Code: Unspecified Works Or Factories Positional Accuracy: Positioned to an adjacent address or location	A8NW (S)	389	10	446224 338792
351	**Points of Interest - Manufacturing and Production** Name: Stanton Works Location: DE7 Category: Industrial Features Class Code: Unspecified Works Or Factories Positional Accuracy: Positioned to an adjacent address or location	A8NE (S)	436	10	446634 338691
352	**Points of Interest - Manufacturing and Production** Name: Tank Location: DE7 Category: Industrial Features Class Code: Tanks (Generic) Positional Accuracy: Positioned to an adjacent address or location	A14SW (E)	472	10	447011 339152
353	**Points of Interest - Manufacturing and Production** Name: Quarry Hill Industrial Estate Location: DE7 Category: Industrial Features Class Code: Business Parks and Industrial Estates Positional Accuracy: Positioned to an adjacent address or location	A19SW (NE)	512	10	446764 339944
354	**Points of Interest - Manufacturing and Production** Name: Tank Location: DE7 Category: Industrial Features Class Code: Tanks (Generic) Positional Accuracy: Positioned to address or location	A8SW (S)	525	10	446373 338581
354	**Points of Interest - Manufacturing and Production** Name: Tank Location: DE7 Category: Industrial Features Class Code: Tanks (Generic) Positional Accuracy: Positioned to address or location	A8SW (S)	525	10	446370 338582
354	**Points of Interest - Manufacturing and Production** Name: Tank Location: DE7 Category: Industrial Features Class Code: Tanks (Generic) Positional Accuracy: Positioned to address or location	A8SW (S)	529	10	446372 338577

Map ID	Details	Quadrant Reference (Compass Direction)	Estimated Distance From Site	Contact	NGR
354	**Points of Interest - Manufacturing and Production** Name: Tank Location: DE7 Category: Industrial Features Class Code: Tanks (Generic) Positional Accuracy: Positioned to address or location	A8SW (S)	531	10	446368 338576
354	**Points of Interest - Manufacturing and Production** Name: Tank Location: DE7 Category: Industrial Features Class Code: Tanks (Generic) Positional Accuracy: Positioned to address or location	A8SW (S)	539	10	446368 338568
354	**Points of Interest - Manufacturing and Production** Name: Tanks Location: DE7 Category: Industrial Features Class Code: Tanks (Generic) Positional Accuracy: Positioned to an adjacent address or location	A8SW (S)	543	10	446366 338564
354	**Points of Interest - Manufacturing and Production** Name: Tank Location: DE7 Category: Industrial Features Class Code: Tanks (Generic) Positional Accuracy: Positioned to address or location	A8SW (S)	556	10	446373 338550
354	**Points of Interest - Manufacturing and Production** Name: Tank Location: DE7 Category: Industrial Features Class Code: Tanks (Generic) Positional Accuracy: Positioned to address or location	A8SE (S)	557	10	446380 338548
354	**Points of Interest - Manufacturing and Production** Name: Tanks Location: DE7 Category: Industrial Features Class Code: Tanks (Generic) Positional Accuracy: Positioned to an adjacent address or location	A8SE (S)	559	10	446387 338544
354	**Points of Interest - Manufacturing and Production** Name: Tank Location: DE7 Category: Industrial Features Class Code: Tanks (Generic) Positional Accuracy: Positioned to address or location	A8SE (S)	562	10	446375 338543
354	**Points of Interest - Manufacturing and Production** Name: Tank Location: DE7 Category: Industrial Features Class Code: Tanks (Generic) Positional Accuracy: Positioned to an adjacent address or location	A8SW (S)	562	10	446324 338555
354	**Points of Interest - Manufacturing and Production** Name: Tank Location: DE7 Category: Industrial Features Class Code: Tanks (Generic) Positional Accuracy: Positioned to an adjacent address or location	A8SW (S)	569	10	446360 338539
354	**Points of Interest - Manufacturing and Production** Name: Tank Location: DE7 Category: Industrial Features Class Code: Tanks (Generic) Positional Accuracy: Positioned to an adjacent address or location	A8SW (S)	571	10	446335 338543
355	**Points of Interest - Manufacturing and Production** Name: Quarry Hill Industrial Park Location: DE7 Category: Industrial Features Class Code: Business Parks and Industrial Estates Positional Accuracy: Positioned to an adjacent address or location	A18NE (N)	614	10	446674 340076
355	**Points of Interest - Manufacturing and Production** Name: Quarry Hill Industrial Park Location: DE7 Category: Industrial Features Class Code: Business Parks and Industrial Estates Positional Accuracy: Positioned to an adjacent address or location	A18NE (N)	622	10	446653 340091

Map ID	Details	Quadrant Reference (Compass Direction)	Estimated Distance From Site	Contact	NGR
356	**Points of Interest - Manufacturing and Production** Name: Stanton Works Location: DE7 Category: Industrial Features Class Code: Unspecified Works Or Factories Positional Accuracy: Positioned to an adjacent address or location	A14SE (E)	615	10	447148 339108
357	**Points of Interest - Manufacturing and Production** Name: Stanton Works Location: DE7 Category: Industrial Features Class Code: Unspecified Works Or Factories Positional Accuracy: Positioned to an adjacent address or location	A9SW (SE)	745	10	446816 338434
358	**Points of Interest - Manufacturing and Production** Name: Crompton Road Industrial Estate Location: DE7 Category: Industrial Features Class Code: Business Parks and Industrial Estates Positional Accuracy: Positioned to an adjacent address or location	A15NW (E)	842	10	447447 339522
359	**Points of Interest - Manufacturing and Production** Name: Stanton Works Location: Not Supplied Category: Industrial Features Class Code: Unspecified Works Or Factories Positional Accuracy: Positioned to an adjacent address or location	A9NE (SE)	868	10	447244 338684
359	**Points of Interest - Manufacturing and Production** Name: Stanton Works Location: DE7 Category: Industrial Features Class Code: Unspecified Works Or Factories Positional Accuracy: Positioned to an adjacent address or location	A9NE (SE)	868	10	447244 338684
359	**Points of Interest - Manufacturing and Production** Name: Tanks Location: DE7 Category: Industrial Features Class Code: Tanks (Generic) Positional Accuracy: Positioned to an adjacent address or location	A9NE (SE)	939	10	447295 338629
360	**Points of Interest - Manufacturing and Production** Name: Industrial Estate Location: DE7 Category: Industrial Features Class Code: Business Parks and Industrial Estates Positional Accuracy: Positioned to an adjacent address or location	A15NW (E)	915	10	447512 339596
361	**Points of Interest - Manufacturing and Production** Name: Factory Location: Not Supplied Category: Industrial Features Class Code: Unspecified Works Or Factories Positional Accuracy: Positioned to an adjacent address or location	A19NE (NE)	927	10	447370 339979
362	**Points of Interest - Manufacturing and Production** Name: Stanton Works Location: DE7 Category: Industrial Features Class Code: Unspecified Works Or Factories Positional Accuracy: Positioned to an adjacent address or location	A9SE (SE)	936	10	447107 338403
363	**Points of Interest - Manufacturing and Production** Name: Business Centre Location: DE7 Category: Industrial Features Class Code: Business Parks and Industrial Estates Positional Accuracy: Positioned to an adjacent address or location	A20SW (NE)	962	10	447469 339881
363	**Points of Interest - Manufacturing and Production** Name: Factory Location: Not Supplied Category: Industrial Features Class Code: Unspecified Works Or Factories Positional Accuracy: Positioned to an adjacent address or location	A20SW (NE)	963	10	447466 339889
363	**Points of Interest - Manufacturing and Production** Name: Factory Location: DE7 Category: Industrial Features Class Code: Unspecified Works Or Factories Positional Accuracy: Positioned to address or location	A20SW (NE)	978	10	447487 339881

Map ID	Details	Quadrant Reference (Compass Direction)	Estimated Distance From Site	Contact	NGR
363	**Points of Interest - Manufacturing and Production** Name: Factory Location: DE7 Category: Industrial Features Class Code: Unspecified Works Or Factories Positional Accuracy: Positioned to address or location	A20SW (NE)	980	10	447490 339878
363	**Points of Interest - Manufacturing and Production** Name: Factory Location: Not Supplied Category: Industrial Features Class Code: Unspecified Works Or Factories Positional Accuracy: Positioned to an adjacent address or location	A20SW (NE)	996	10	447517 339859
364	**Points of Interest - Manufacturing and Production** Name: Works Location: DE7 Category: Industrial Features Class Code: Unspecified Works Or Factories Positional Accuracy: Positioned to an adjacent address or location	A20SW (E)	996	10	447581 339667
364	**Points of Interest - Manufacturing and Production** Name: Works Location: Not Supplied Category: Industrial Features Class Code: Unspecified Works Or Factories Positional Accuracy: Positioned to an adjacent address or location	A20SW (E)	1000	10	447585 339668
365	**Points of Interest - Public Infrastructure** Name: Sluice Location: DE7 Category: Water Class Code: Weirs, Sluices and Dams Positional Accuracy: Positioned to an adjacent address or location	A13NE (N)	10	10	446463 339505
366	**Points of Interest - Public Infrastructure** Name: Outfall Location: DE7 Category: Infrastructure and Facilities Class Code: Waste Storage, Processing and Disposal Positional Accuracy: Positioned to an adjacent address or location	A13SE (E)	16	10	446570 339273
366	**Points of Interest - Public Infrastructure** Name: Outfall Location: DE7 Category: Infrastructure and Facilities Class Code: Waste Storage, Processing and Disposal Positional Accuracy: Positioned to an adjacent address or location	A13SE (E)	20	10	446575 339274
367	**Points of Interest - Public Infrastructure** Name: Weir Location: DE7 Category: Water Class Code: Weirs, Sluices and Dams Positional Accuracy: Positioned to an adjacent address or location	A13NE (NE)	103	10	446687 339518
367	**Points of Interest - Public Infrastructure** Name: Weir Location: DE7 Category: Water Class Code: Weirs, Sluices and Dams Positional Accuracy: Positioned to an adjacent address or location	A13NE (NE)	106	10	446690 339519
368	**Points of Interest - Public Infrastructure** Name: Slurry Bed Location: DE7 Category: Infrastructure and Facilities Class Code: Waste Storage, Processing and Disposal Positional Accuracy: Positioned to an adjacent address or location	A12NE (W)	313	10	445841 339490
369	**Points of Interest - Public Infrastructure** Name: Spoil Heap Location: DE7 Category: Infrastructure and Facilities Class Code: Waste Storage, Processing and Disposal Positional Accuracy: Positioned to an adjacent address or location	A12SW (W)	642	10	445614 339027
370	**Points of Interest - Public Infrastructure** Name: Sluice Location: DE7 Category: Water Class Code: Weirs, Sluices and Dams Positional Accuracy: Positioned to an adjacent address or location	A18NW (N)	654	10	446263 340132

Map ID	Details	Quadrant Reference (Compass Direction)	Estimated Distance From Site	Contact	NGR
370	**Points of Interest - Public Infrastructure** Name: Sluice Location: DE7 Category: Water Class Code: Weirs, Sluices and Dams Positional Accuracy: Positioned to an adjacent address or location	A18NW (N)	654	10	446268 340133
371	**Points of Interest - Public Infrastructure** Name: Heap (Dis) Location: DE7 Category: Infrastructure and Facilities Class Code: Refuse Disposal Facilities Positional Accuracy: Positioned to an adjacent address or location	A7NW (SW)	787	10	445532 338895
371	**Points of Interest - Public Infrastructure** Name: Spoil Heap Location: DE7 Category: Infrastructure and Facilities Class Code: Waste Storage, Processing and Disposal Positional Accuracy: Positioned to an adjacent address or location	A7NW (SW)	842	10	445480 338872
372	**Points of Interest - Public Infrastructure** Name: Spoil Heap Location: DE7 Category: Infrastructure and Facilities Class Code: Waste Storage, Processing and Disposal Positional Accuracy: Positioned to an adjacent address or location	A12SW (W)	836	10	445401 339003
373	**Points of Interest - Public Infrastructure** Name: Castle Environmental Location: Crompton Road, Ilkeston, DE7 4BG Category: Infrastructure and Facilities Class Code: Waste Storage, Processing and Disposal Positional Accuracy: Positioned to address or location	A15NW (E)	906	10	447515 339462
374	**Points of Interest - Recreational and Environmental** Name: Skatepark Location: DE7 Category: Recreational Class Code: Playgrounds Positional Accuracy: Positioned to an adjacent address or location	A18SW (NW)	328	10	446158 339759
375	**Points of Interest - Recreational and Environmental** Name: Play Area Location: DE7 Category: Recreational Class Code: Playgrounds Positional Accuracy: Positioned to an adjacent address or location	A19SW (NE)	513	10	446968 339817
376	**Points of Interest - Recreational and Environmental** Name: Playground Location: DE7 Category: Recreational Class Code: Playgrounds Positional Accuracy: Positioned to an adjacent address or location	A17SE (NW)	587	10	445893 339932
377	**Points of Interest - Recreational and Environmental** Name: Playground Location: Nr St Norbert Drive, DE7 Category: Recreational Class Code: Playgrounds Positional Accuracy: Positioned to address or location	A18NW (NW)	668	10	446037 340078
377	**Points of Interest - Recreational and Environmental** Name: Playground Location: Not Supplied Category: Recreational Class Code: Playgrounds Positional Accuracy: Positioned to an adjacent address or location	A18NW (NW)	692	10	446037 340103
378	**Points of Interest - Recreational and Environmental** Name: Playground Location: Nr Dale Road, DE7 Category: Recreational Class Code: Playgrounds Positional Accuracy: Positioned to address or location	A3NW (S)	956	10	446301 338156
378	**Points of Interest - Recreational and Environmental** Name: Playground Location: Not Supplied Category: Recreational Class Code: Playgrounds Positional Accuracy: Positioned to an adjacent address or location	A3NW (S)	958	10	446303 338154

Industrial Land Use

Map ID	Details	Quadrant Reference (Compass Direction)	Estimated Distance From Site	Contact	NGR
379	**Points of Interest - Recreational and Environmental** Name: Play Area Location: DE7 Category: Recreational Class Code: Playgrounds Positional Accuracy: Positioned to an adjacent address or location	A16SE (NW)	972	10	445298 339882

Sensitive Land Use

Map ID	Details	Quadrant Reference (Compass Direction)	Estimated Distance From Site	Contact	NGR
380	**Ancient Woodland** Name: Thacker Wood Reference: 1105077 Area(m²): 18948.17 Type: Ancient and Semi-Natural Woodland	A7SE (SW)	867	11	445756 338549
381	**Areas of Adopted Green Belt** Authority: Erewash Borough Council Plan Name: Proposal Map **Status: Adopted** Plan Date: 6th March 2014	A13NW (W)	11	12	446159 339356
382	**Local Nature Reserves** Name: Pioneer Meadows Multiple Area: N Area (m2): 67743.4 Source: Natural England Designation Date: 13th September 1994	A12NE (NW)	477	11	445723 339630
383	**Nitrate Vulnerable Zones** Name: Attenborough Nnr Eutrophic Lake Nvz Description: Eutrophic Water Source: Environment Agency, Head Office	A13NE (SE)	0	4	446396 339329
384	**Nitrate Vulnerable Zones** Name: River Erewash From Gilt Brook To River Trent Nvz Description: Surface Water Source: Environment Agency, Head Office	A13NE (SE)	0	4	446396 339329

Agency & Hydrological	Version	Update Cycle
Contaminated Land Register Entries and Notices		
Amber Valley Borough Council - Environmental Health Division (Air Pollution)	December 2019	Annual Rolling Update
Environment Agency - Head Office	June 2020	Annually
Erewash Borough Council - Environmental Health Department	October 2017	Annual Rolling Update
Broxtowe Borough Council - Environmental Health Department	September 2017	Annual Rolling Update
Derby City Unitary Council - Environmental Health Department	September 2017	Annual Rolling Update
Nottingham City Council - Environmental Health Department	September 2017	Annual Rolling Update
Discharge Consents		
Environment Agency - Midlands Region	October 2021	Quarterly
Enforcement and Prohibition Notices		
Environment Agency - Midlands Region	March 2013	
Integrated Pollution Controls		
Environment Agency - Midlands Region	January 2009	
Integrated Pollution Prevention And Control		
Environment Agency - Midlands Region	October 21	Quarterly
Environment Agency - North East Region	October 21	Quarterly
Local Authority Integrated Pollution Prevention And Control		
Broxtowe Borough Council - Environmental Health Department	April 2014	Variable
Derby City Unitary Council - Environmental Health Department	April 2014	Variable
Erewash Borough Council - Environmental Health Department	April 2014	Variable
Nottingham City Council - Environmental Health Department	June 2014	Variable
Amber Valley Borough Council - Environmental Health Division (Air Pollution)	May 2016	Variable
Local Authority Pollution Prevention and Controls		
Erewash Borough Council - Environmental Health Department	April 2014	Annual Rolling Update
Broxtowe Borough Council - Environmental Health Department	April 2014	Not Applicable
Derby City Unitary Council - Environmental Health Department	April 2014	Not Applicable
Nottingham City Council - Environmental Health Department	June 2014	Not Applicable
Amber Valley Borough Council - Environmental Health Division (Air Pollution)	May 2016	Not Applicable
Local Authority Pollution Prevention and Control Enforcements		
Broxtowe Borough Council - Environmental Health Department	April 2014	Variable
Derby City Unitary Council - Environmental Health Department	April 2014	Variable
Erewash Borough Council - Environmental Health Department	April 2014	Variable
Nottingham City Council - Environmental Health Department	June 2014	Variable
Amber Valley Borough Council - Environmental Health Division (Air Pollution)	May 2016	Variable
Nearest Surface Water Feature		
Ordnance Survey	August 2021	
Pollution Incidents to Controlled Waters		
Environment Agency - Midlands Region	December 1999	
Prosecutions Relating to Authorised Processes		
Environment Agency - Midlands Region	July 2015	
Environment Agency - North East Region	July 2015	
Prosecutions Relating to Controlled Waters		
Environment Agency - Midlands Region	March 2013	
Registered Radioactive Substances		
Environment Agency - Midlands Region	June 2016	Annually
River Quality		
Environment Agency - Head Office	November 2001	Not Applicable
River Quality Biology Sampling Points		
Environment Agency - Head Office	April 2012	Annually
River Quality Chemistry Sampling Points		
Environment Agency - Head Office	April 2012	Annually

Data Currency

Agency & Hydrological	Version	Update Cycle
Substantiated Pollution Incident Register		
Environment Agency - Midlands Region - East Area	October 2021	Quarterly
Environment Agency - Midlands Region - Lower Trent Area	October 2021	Quarterly
Water Abstractions		
Environment Agency - Midlands Region	October 2021	Quarterly
Water Industry Act Referrals		
Environment Agency - Midlands Region	October 2017	Quarterly
Groundwater Vulnerability Map		
Environment Agency - Head Office	June 2018	As notified
Bedrock Aquifer Designations		
Environment Agency - Head Office	January 2018	Annually
Superficial Aquifer Designations		
Environment Agency - Head Office	January 2018	Annually
Source Protection Zones		
Environment Agency - Head Office	May 2021	Bi-Annually
Extreme Flooding from Rivers or Sea without Defences		
Environment Agency - Head Office	September 2021	Quarterly
Flooding from Rivers or Sea without Defences		
Environment Agency - Head Office	September 2021	Quarterly
Areas Benefiting from Flood Defences		
Environment Agency - Head Office	September 2021	Quarterly
Flood Water Storage Areas		
Environment Agency - Head Office	September 2021	Quarterly
Flood Defences		
Environment Agency - Head Office	September 2021	Quarterly
OS Water Network Lines		
Ordnance Survey	July 2021	Quarterly
Surface Water 1 in 30 year Flood Extent		
Environment Agency - Head Office	May 2018	Annually
Surface Water 1 in 100 year Flood Extent		
Environment Agency - Head Office	May 2018	Annually
Surface Water 1 in 1000 year Flood Extent		
Environment Agency - Head Office	May 2018	Annually
Surface Water Suitability		
Environment Agency - Head Office	February 2016	Annually
BGS Groundwater Flooding Susceptibility		
British Geological Survey - National Geoscience Information Service	May 2013	Annually

Data Currency

Waste	Version	Update Cycle
BGS Recorded Landfill Sites		
British Geological Survey - National Geoscience Information Service	November 2002	Not Applicable
Historical Landfill Sites		
Environment Agency - Head Office	May 2021	Quarterly
Integrated Pollution Control Registered Waste Sites		
Environment Agency - Midlands Region	January 2009	Not Applicable
Licensed Waste Management Facilities (Landfill Boundaries)		
Environment Agency - Midlands Region - East Area	October 2021	Quarterly
Environment Agency - Midlands Region - Lower Trent Area	October 2021	Quarterly
Licensed Waste Management Facilities (Locations)		
Environment Agency - Midlands Region - East Area	October 2021	Quarterly
Environment Agency - Midlands Region - Lower Trent Area	October 2021	Quarterly
Local Authority Landfill Coverage		
Amber Valley Borough Council	February 2003	Not Applicable
Broxtowe Borough Council - Environmental Health Department	February 2003	Not Applicable
Derby City Council	February 2003	Not Applicable
Derbyshire County Council	February 2003	Not Applicable
Erewash Borough Council - Environmental Health Department	February 2003	Not Applicable
Nottingham City Council	February 2003	Not Applicable
Nottinghamshire County Council - Environment Department	February 2003	Not Applicable
Local Authority Recorded Landfill Sites		
Amber Valley Borough Council	October 2018	
Broxtowe Borough Council - Environmental Health Department	October 2018	
Derby City Council	October 2018	
Derbyshire County Council	October 2018	
Erewash Borough Council - Environmental Health Department	October 2018	
Nottingham City Council	October 2018	
Nottinghamshire County Council - Environment Department	October 2018	
Potentially Infilled Land (Non-Water)		
Landmark Information Group Limited	December 1999	Not Applicable
Potentially Infilled Land (Water)		
Landmark Information Group Limited	December 1999	
Registered Landfill Sites		
Environment Agency - Midlands Region - East Area	March 2006	Not Applicable
Environment Agency - Midlands Region - Lower Trent Area	March 2006	Not Applicable
Registered Waste Transfer Sites		
Environment Agency - Midlands Region - East Area	April 2018	
Environment Agency - Midlands Region - Lower Trent Area	April 2018	
Registered Waste Treatment or Disposal Sites		
Environment Agency - Midlands Region - East Area	June 2015	
Environment Agency - Midlands Region - Lower Trent Area	June 2015	

Data Currency

Hazardous Substances	Version	Update Cycle
Control of Major Accident Hazards Sites (COMAH)		
Health and Safety Executive	April 2018	Bi-Annually
Explosive Sites		
Health and Safety Executive	March 2017	Annually
Notification of Installations Handling Hazardous Substances (NIHHS)		
Health and Safety Executive	August 2001	
Planning Hazardous Substance Enforcements		
Erewash Borough Council	April 2015	Variable
Nottinghamshire County Council	August 2007	Variable
Broxtowe Borough Council	February 2016	Variable
Derby City Unitary Council - Development and Cultural Services	February 2016	Variable
Derbyshire County Council	February 2016	Variable
Nottingham City Council - Planning Information Department	February 2016	Variable
Amber Valley Borough Council	January 2016	Variable
Planning Hazardous Substance Consents		
Erewash Borough Council	April 2015	Variable
Nottinghamshire County Council	August 2007	Variable
Broxtowe Borough Council	February 2016	Variable
Derby City Unitary Council - Development and Cultural Services	February 2016	Variable
Derbyshire County Council	February 2016	Variable
Nottingham City Council - Planning Information Department	February 2016	Variable
Amber Valley Borough Council	January 2016	Variable

Data Currency

Geological	Version	Update Cycle
BGS 1:625,000 Solid Geology British Geological Survey - National Geoscience Information Service	January 2009	Not Applicable
BGS Estimated Soil Chemistry British Geological Survey - National Geoscience Information Service	December 2015	Annually
BGS Recorded Mineral Sites British Geological Survey - National Geoscience Information Service	November 2021	Bi-Annually
CBSCB Compensation District Cheshire Brine Subsidence Compensation Board (CBSCB) Cheshire Brine Subsidence Compensation Board (CBSCB)	August 2011 November 2020	As notified Not Applicable
Coal Mining Affected Areas The Coal Authority - Property Searches	March 2014	Annual Rolling Update
Mining Instability Ove Arup & Partners	June 1998	Not Applicable
Non Coal Mining Areas of Great Britain British Geological Survey - National Geoscience Information Service	May 2015	Not Applicable
Potential for Collapsible Ground Stability Hazards British Geological Survey - National Geoscience Information Service	April 2020	Annually
Potential for Compressible Ground Stability Hazards British Geological Survey - National Geoscience Information Service	January 2019	Annually
Potential for Ground Dissolution Stability Hazards British Geological Survey - National Geoscience Information Service	January 2019	Annually
Potential for Landslide Ground Stability Hazards British Geological Survey - National Geoscience Information Service	January 2019	Annually
Potential for Running Sand Ground Stability Hazards British Geological Survey - National Geoscience Information Service	January 2019	Annually
Potential for Shrinking or Swelling Clay Ground Stability Hazards British Geological Survey - National Geoscience Information Service	January 2019	Annually
Radon Potential - Radon Affected Areas British Geological Survey - National Geoscience Information Service	July 2011	Annually
Radon Potential - Radon Protection Measures British Geological Survey - National Geoscience Information Service	July 2011	Annually

Data Currency

Industrial Land Use	Version	Update Cycle
Contemporary Trade Directory Entries Thomson Directories	October 2021	Quarterly
Fuel Station Entries Catalist Ltd - Experian	November 2021	Quarterly
Gas Pipelines National Grid	October 2021	Annually
Points of Interest - Commercial Services PointX	December 2021	Quarterly
Points of Interest - Education and Health PointX	December 2021	Quarterly
Points of Interest - Manufacturing and Production PointX	December 2021	Quarterly
Points of Interest - Public Infrastructure PointX	December 2021	Quarterly
Points of Interest - Recreational and Environmental PointX	December 2021	Quarterly
Underground Electrical Cables National Grid	May 2021	Annually

Data Currency

Sensitive Land Use	Version	Update Cycle
Ancient Woodland		
Natural England	February 2021	Bi-Annually
Areas of Adopted Green Belt		
Amber Valley Borough Council	October 2020	Quarterly
Broxtowe Borough Council	October 2020	Quarterly
Derby City Unitary Council - Development and Cultural Services	October 2020	Quarterly
Erewash Borough Council	October 2020	Quarterly
Nottingham City Council	October 2020	Quarterly
Areas of Unadopted Green Belt		
Amber Valley Borough Council	October 2020	Quarterly
Broxtowe Borough Council	October 2020	Quarterly
Derby City Unitary Council - Development and Cultural Services	October 2020	Quarterly
Erewash Borough Council	October 2020	Quarterly
Nottingham City Council	October 2020	Quarterly
Areas of Outstanding Natural Beauty		
Natural England	January 2021	Bi-Annually
Environmentally Sensitive Areas		
Natural England	January 2017	
Forest Parks		
Forestry Commission	April 1997	Not Applicable
Local Nature Reserves		
Natural England	February 2021	Bi-Annually
Marine Nature Reserves		
Natural England	July 2019	Bi-Annually
National Nature Reserves		
Natural England	January 2021	Bi-Annually
National Parks		
Natural England	February 2018	Bi-Annually
Nitrate Sensitive Areas		
Natural England	April 2016	Not Applicable
Nitrate Vulnerable Zones		
Department for Environment, Food and Rural Affairs (DEFRA - formerly FRCA)	April 2016	
Environment Agency - Head Office	June 2017	Bi-Annually
Ramsar Sites		
Natural England	August 2020	Bi-Annually
Sites of Special Scientific Interest		
Natural England	February 2021	Bi-Annually
Special Areas of Conservation		
Natural England	July 2020	Bi-Annually
Special Protection Areas		
Natural England	February 2021	Bi-Annually

Data Suppliers

A selection of organisations who provide data within this report

Data Supplier	Data Supplier Logo
Ordnance Survey	Map data
Environment Agency	Environment Agency
Scottish Environment Protection Agency	SEPA Scottish Environment Protection Agency
The Coal Authority	The Coal Authority
British Geological Survey	British Geological Survey NATURAL ENVIRONMENT RESEARCH COUNCIL
Centre for Ecology and Hydrology	Centre for Ecology & Hydrology NATURAL ENVIRONMENT RESEARCH COUNCIL
Natural Resources Wales	Cyfoeth Naturiol Cymru Natural Resources Wales
Scottish Natural Heritage	SCOTTISH NATURAL HERITAGE
Natural England	NATURAL ENGLAND
Public Health England	Public Health England
Ove Arup	ARUP
Stantec UK Ltd	Stantec

ST Consult
Environmental & Geotechnical

Useful Contacts

Contact	Name and Address	Contact Details
1	**British Geological Survey - Enquiry Service** British Geological Survey, Environmental Science Centre, Keyworth, Nottingham, Nottinghamshire, NG12 5GG	Telephone: 0115 936 3143 Fax: 0115 936 3276 Email: enquiries@bgs.ac.uk Website: www.bgs.ac.uk
2	**Environment Agency - National Customer Contact Centre (NCCC)** PO Box 544, Templeborough, Rotherham, S60 1BY	Telephone: 03708 506 506 Email: enquiries@environment-agency.gov.uk
3	**Erewash Borough Council - Environmental Health Department** Merlin House, Merlin Way, Ikeston, Derbyshire, DE7 4RA	Telephone: 0115 907 2244 Fax: 0115 946 8236 Website: www.erewash.gov.uk
4	**Environment Agency - Head Office** Rio House, Waterside Drive, Aztec West, Almondsbury, Bristol, Avon, BS32 4UD	Telephone: 01454 624400 Fax: 01454 624409
5	**Ordnance Survey** Adanac Drive, Southampton, Hampshire, SO16 0AS	Telephone: 03456 05 05 05 Email: customerservices@ordnancesurvey.co.uk Website: www.ordnancesurvey.gov.uk
6	**Derbyshire County Council** County Offices, Matlock, Derbyshire, DE4 3AG	Telephone: 01629 580000 Fax: 01629 580119 Website: www.derbyshire.gov.uk
7	**Health and Safety Executive** 5S.2 Redgrave Court, Merton Road, Bootle, L20 7HS	Website: www.hse.gov.uk
8	**Erewash Borough Council** Town Hall, Longeaton, Derbyshire, NG10 1HU	Telephone: 0115 907 2244 Fax: 0115 946 8236 Website: www.erewash.gov.uk
9	**The Coal Authority - Property Searches** 200 Lichfield Lane, Mansfield, Nottinghamshire, NG18 4RG	Telephone: 0345 762 6848 Fax: 01623 637 338 Email: groundstability@coal.gov.uk Website: www2.groundstability.com
10	**PointX** 7 Abbey Court, Eagle Way, Sowton, Exeter, Devon, EX2 7HY	Website: www.pointx.co.uk
11	**Natural England** County Hall, Spetchley Road, Worcester, WR5 2NP	Telephone: 0300 060 3900 Email: enquiries@naturalengland.org.uk Website: www.naturalengland.org.uk
12	**Erewash Borough Council** Town Hall, Long Eaton, Nottingham, Nottinghamshire, NG10 1HU	Telephone: 0115 946 1321 Fax: 0115 946 8236 Website: www.erewash.gov.uk
13	**Broxtowe Borough Council** Council Offices, Foster Avenue, Beeston, Nottingham, Nottinghamshire, NG9 1AB	Telephone: 0115 917 7777 Fax: 0115 943 1452 Website: www.broxtowe.gov.uk
-	**Public Health England - Radon Survey, Centre for Radiation, Chemical and Environmental Hazards** Chilton, Didcot, Oxfordshire, OX11 0RQ	Telephone: 01235 822622 Fax: 01235 833891 Email: radon@phe.gov.uk Website: www.ukradon.org
-	**Landmark Information Group Limited** Imperium, Imperial Way, Reading, Berkshire, RG2 0TD	Telephone: 0844 844 9952 Fax: 0844 844 9951 Email: customerservices@landmarkinfo.co.uk Website: www.landmarkinfo.co.uk

Please note that the Environment Agency / Natural Resources Wales / SEPA have a charging policy in place for enquiries.

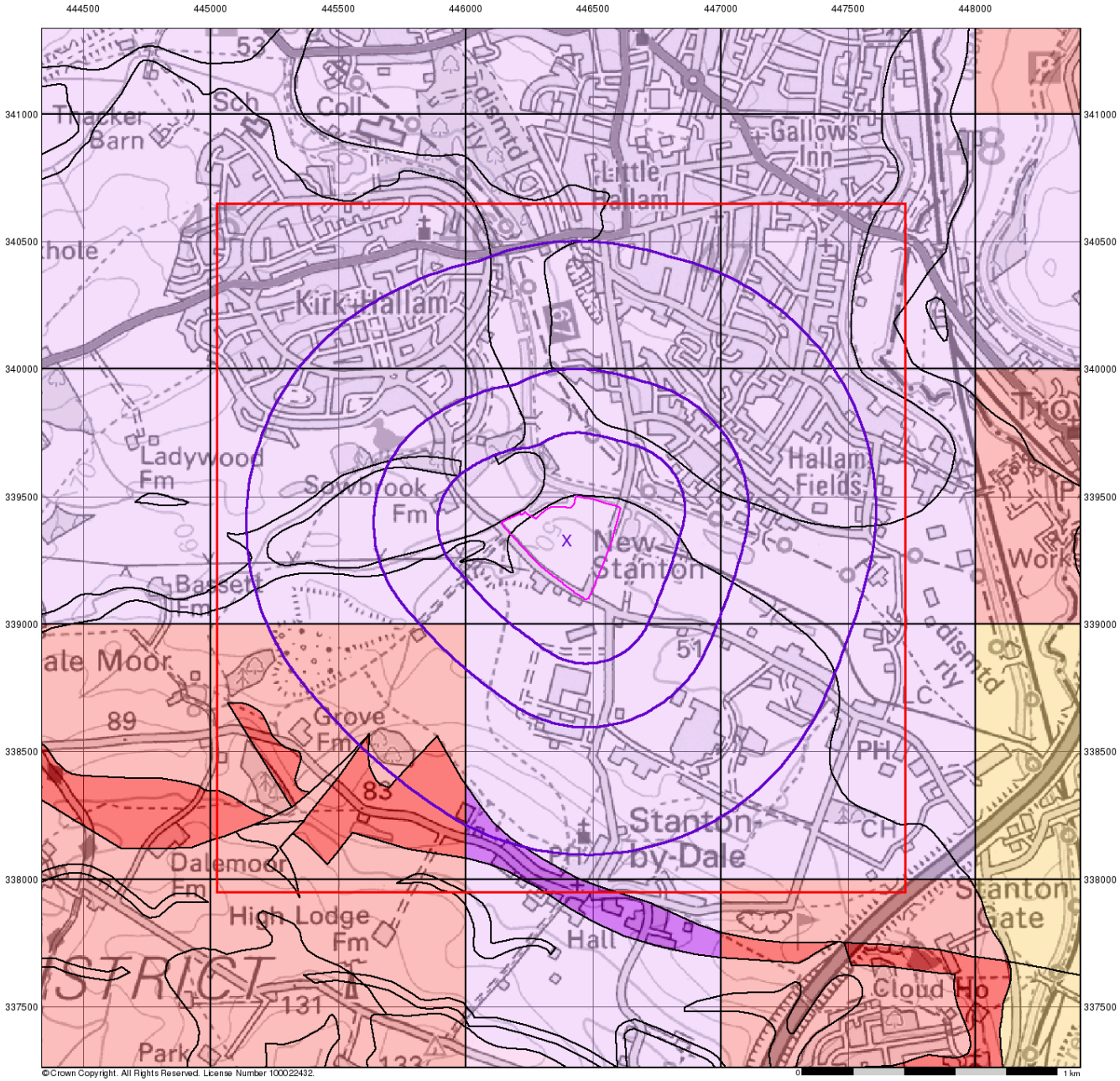

ST Consult
Environmental & Geotechnical

Groundwater Vulnerability

General

Specified Site
Specified Buffer(s)
Bearing Reference Point
Slice
Map ID

Agency and Hydrological

Bedrock Aquifers	Superficial Aquifers
High Vulnerability, Principal Aquifer	High Vulnerability, Principal Aquifer
High Vulnerability, Secondary Aquifer	High Vulnerability, Secondary Aquifer
Medium Vulnerability, Principal Aquifer	Medium Vulnerability, Principal Aquifer
Medium Vulnerability, Secondary Aquifer	Medium Vulnerability, Secondary Aquifer
Low Vulnerability, Principal Aquifer	Low Vulnerability, Principal Aquifer
Low Vulnerability, Secondary Aquifer	Low Vulnerability, Secondary Aquifer

Unproductive Aquifer
Soluble Rock

Site Sensitivity Context Map - Slice A

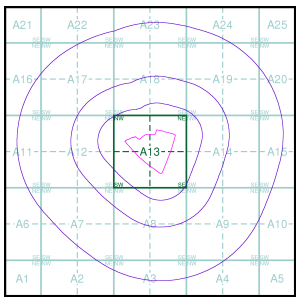

N

Order Details

Order Number:	289606001_1_1
Customer Ref:	JN1643
National Grid Reference:	446400, 339330
Slice:	A
Site Area (Ha):	10.33
Search Buffer (m):	1000

Site Details

JN1643, Land at Ilkeston Road, Sowbrook Lane, Ilkeston

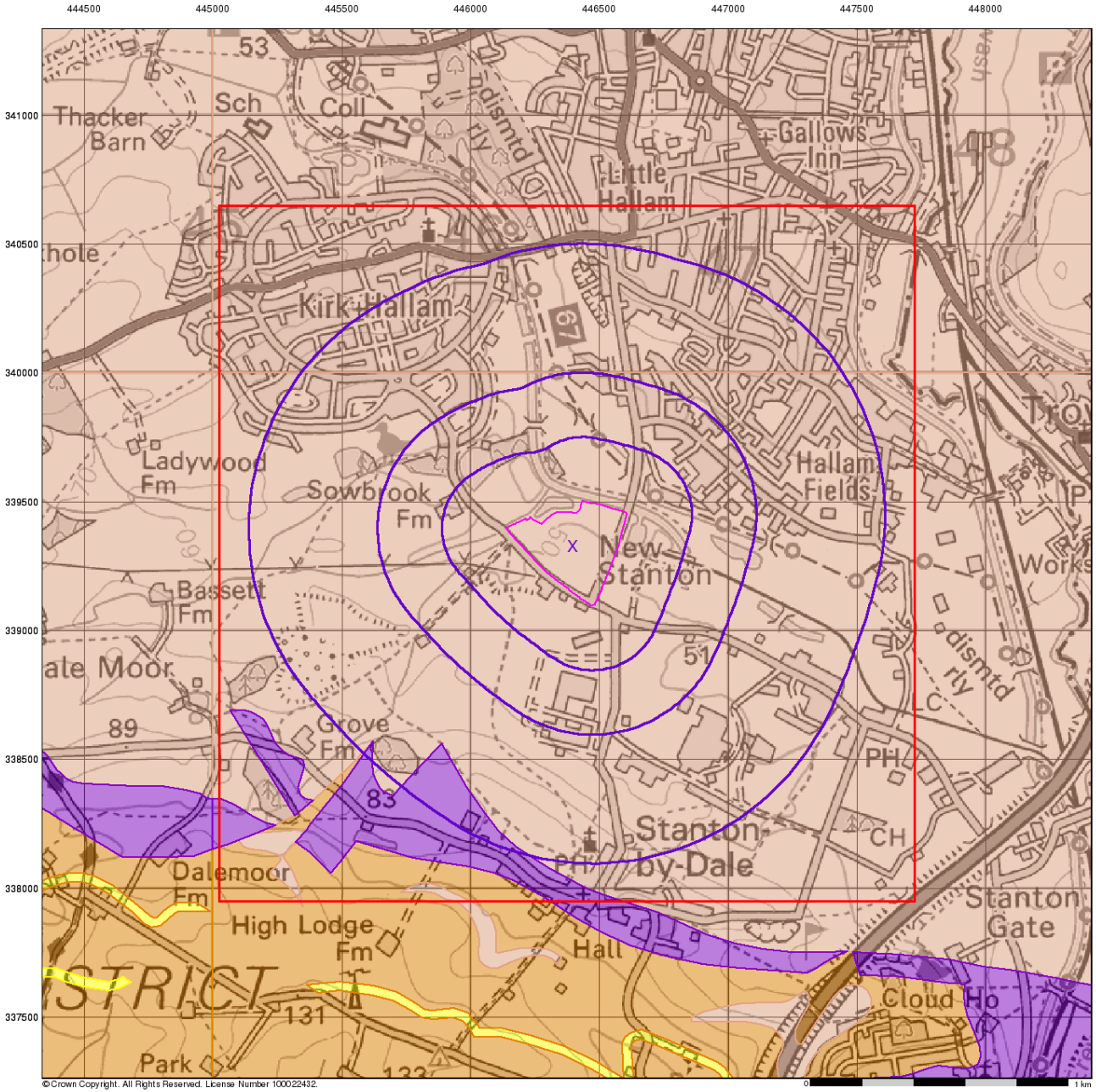

ST Consult
Environmental & Geotechnical

Bedrock Aquifer Designation

General

Specified Site
Specified Buffer(s)
Bearing Reference Point
Slice
Map ID

Agency and Hydrological

Geological Classes

- Principal Aquifer
- Secondary A Aquifer
- Secondary B Aquifer
- Secondary Undifferentiated
- Unproductive Strata
- Unknown
- Unknown (Lakes and Landslip)

Site Sensitivity Context Map - Slice A

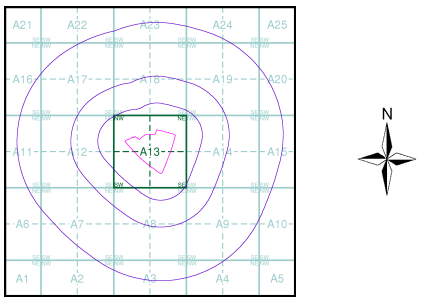

Order Details

Order Number:	289606001_1_1
Customer Ref:	JN1643
National Grid Reference:	446400, 339330
Slice:	A
Site Area (Ha):	10.33
Search Buffer (m):	1000

Site Details

JN1643, Land at Ilkeston Road, Sowbrook Lane, Ilkeston

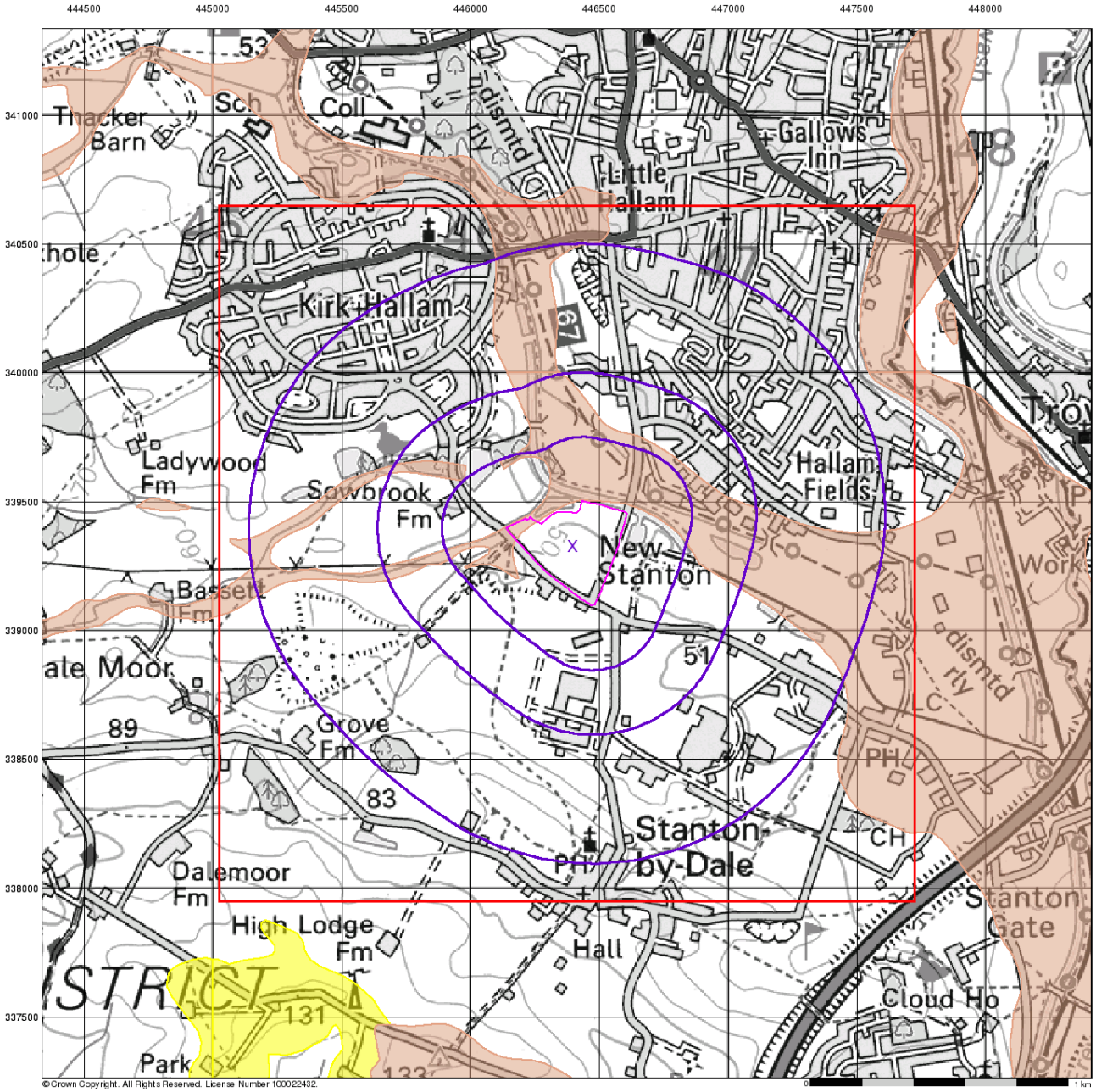

ST Consult
Environmental & Geotechnical

Superficial Aquifer Designation

General

Specified Site
Specified Buffer(s)
Bearing Reference Point
Slice
Map ID

Agency and Hydrological

Geological Classes

- Principal Aquifer
- Secondary A Aquifer
- Secondary B Aquifer
- Secondary Undifferentiated
- Unproductive Strata
- Unknown
- Unknown (Lakes and Landslip)

Site Sensitivity Context Map - Slice A

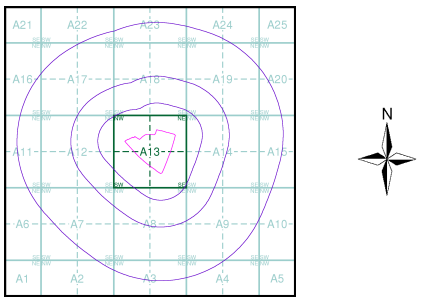

Order Details

Order Number:	289606001_1_1
Customer Ref:	JN1643
National Grid Reference:	446400, 339330
Slice:	A
Site Area (Ha):	10.33
Search Buffer (m):	1000

Site Details

JN1643, Land at Ilkeston Road, Sowbrook Lane, Ilkeston

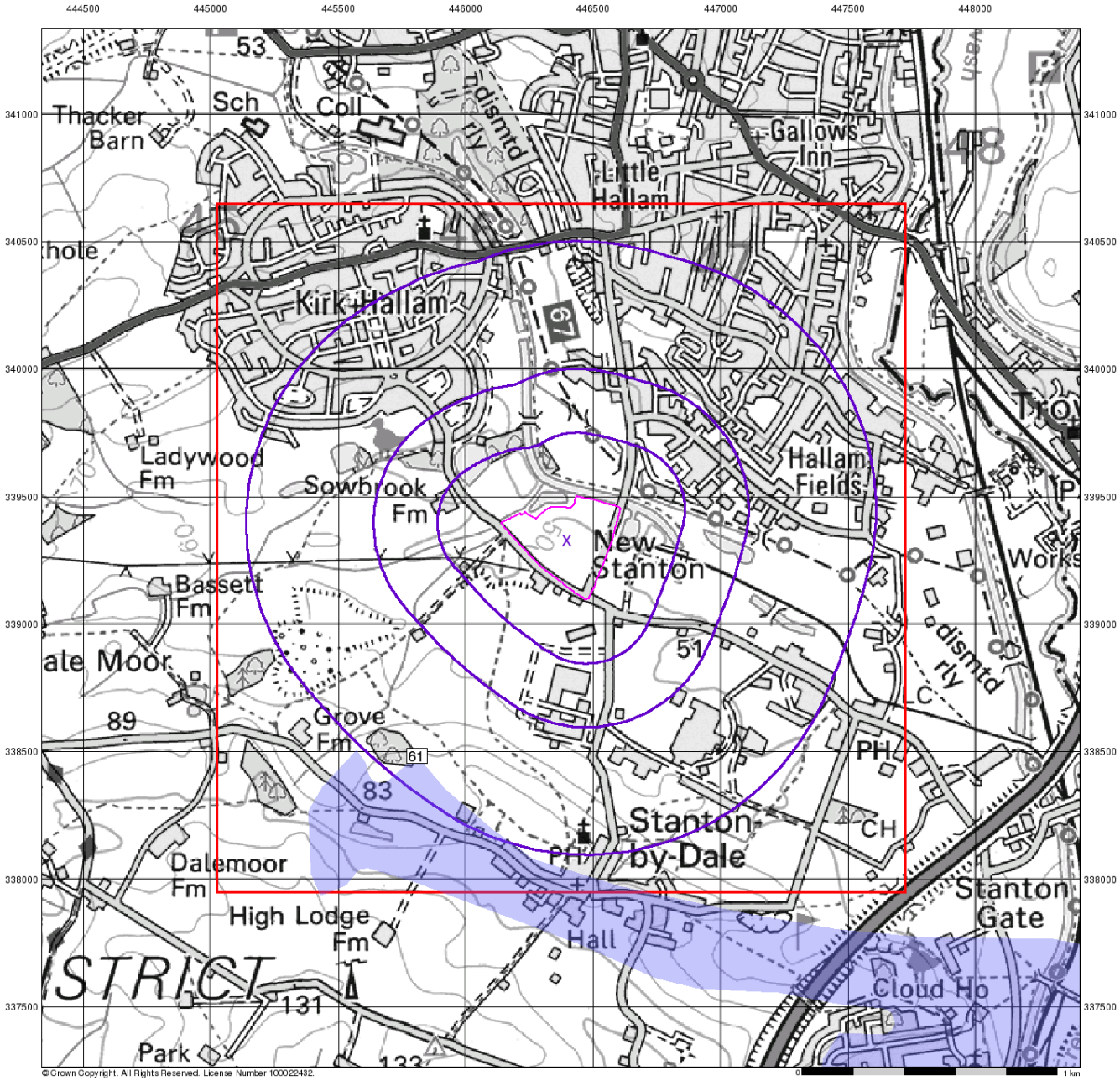

ST Consult
Environmental & Geotechnical

Source Protection Zones

General

Specified Site
Specified Buffer(s)
Bearing Reference Point
Slice
Map ID

Agency and Hydrological

Inner zone (Zone 1)
Inner zone - subsurface activity only (Zone 1c)
Outer zone (Zone 2)
Outer zone - subsurface activity only (Zone 2c)
Total catchment (Zone 3)
Total catchment - subsurface activity only (Zone 3c)
Special interest (Zone 4)

Site Sensitivity Context Map - Slice A

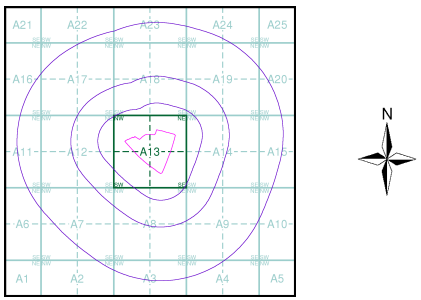

Order Details

Order Number:	289606001_1_1
Customer Ref:	JN1643
National Grid Reference:	446400, 339330
Slice:	A
Site Area (Ha):	10.33
Search Buffer (m):	1000

Site Details

JN1643, Land at Ilkeston Road, Sowbrook Lane, Ilkeston

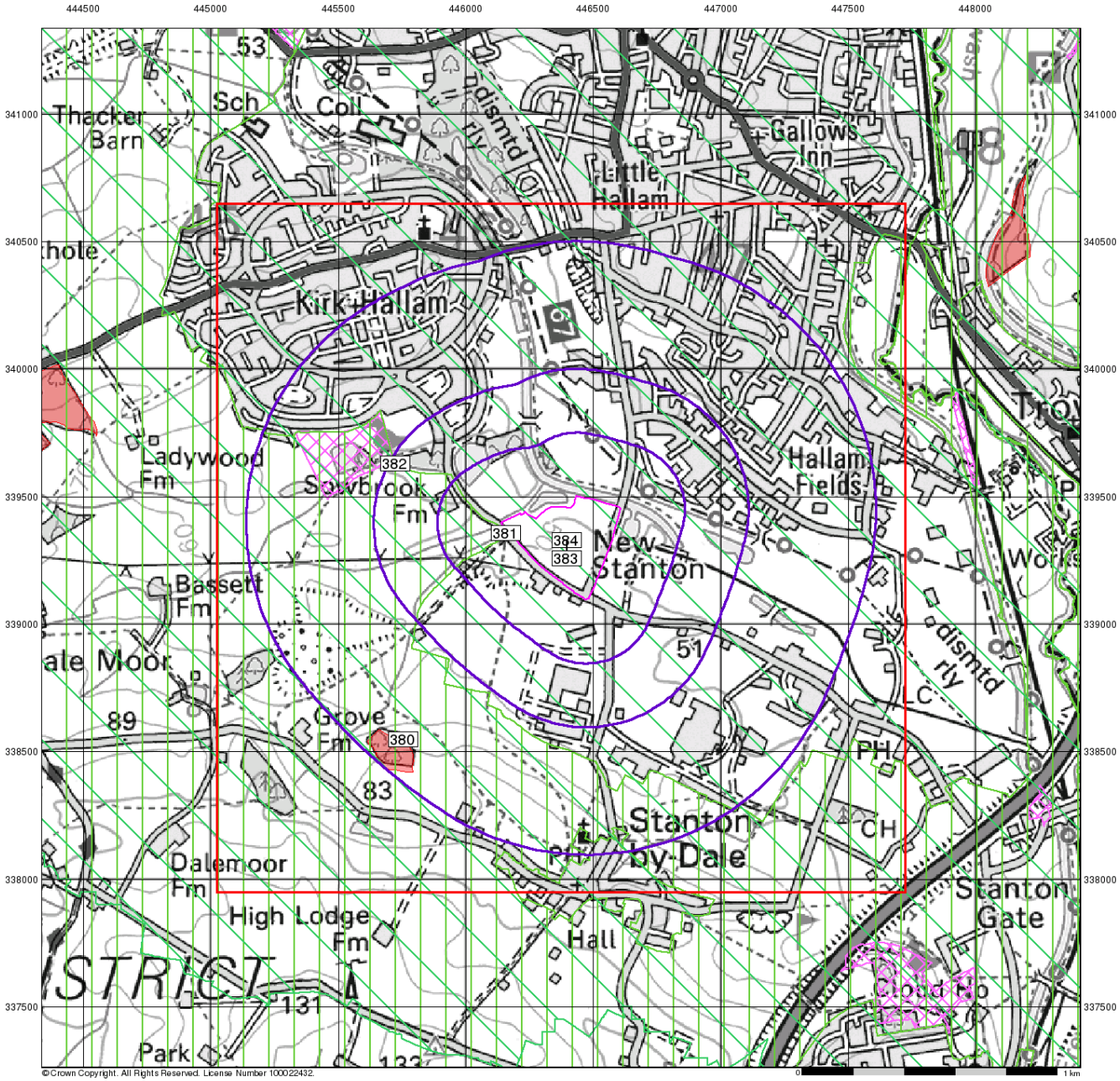

ST Consult
Environmental & Geotechnical

Sensitive Land Uses

General

- Specified Site
- Specified Buffer(s)
- Bearing Reference Point
- Slice
- Map ID

Sensitive Land Uses

- Ancient Woodland
- Area of Adopted Green Belt
- Area of Unadopted Green Belt
- Area of Outstanding Natural Beauty
- Environmentally Sensitive Area
- Forest Park
- Local Nature Reserve
- Marine Nature Reserve
- National Nature Reserve
- National Park
- Nitrate Sensitive Area
- Nitrate Vulnerable Zone
- Ramsar Site
- Site of Special Scientific Interest
- Special Area of Conservation
- Special Protection Area
- World Heritage Sites

Site Sensitivity Context Map - Slice A

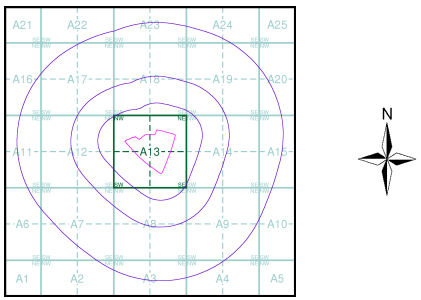

Order Details

Order Number:	289606001_1_1
Customer Ref:	JN1643
National Grid Reference:	446400, 339330
Slice:	A
Site Area (Ha):	10.33
Search Buffer (m):	1000

Site Details

JN1643, Land at Ilkeston Road, Sowbrook Lane, Ilkeston

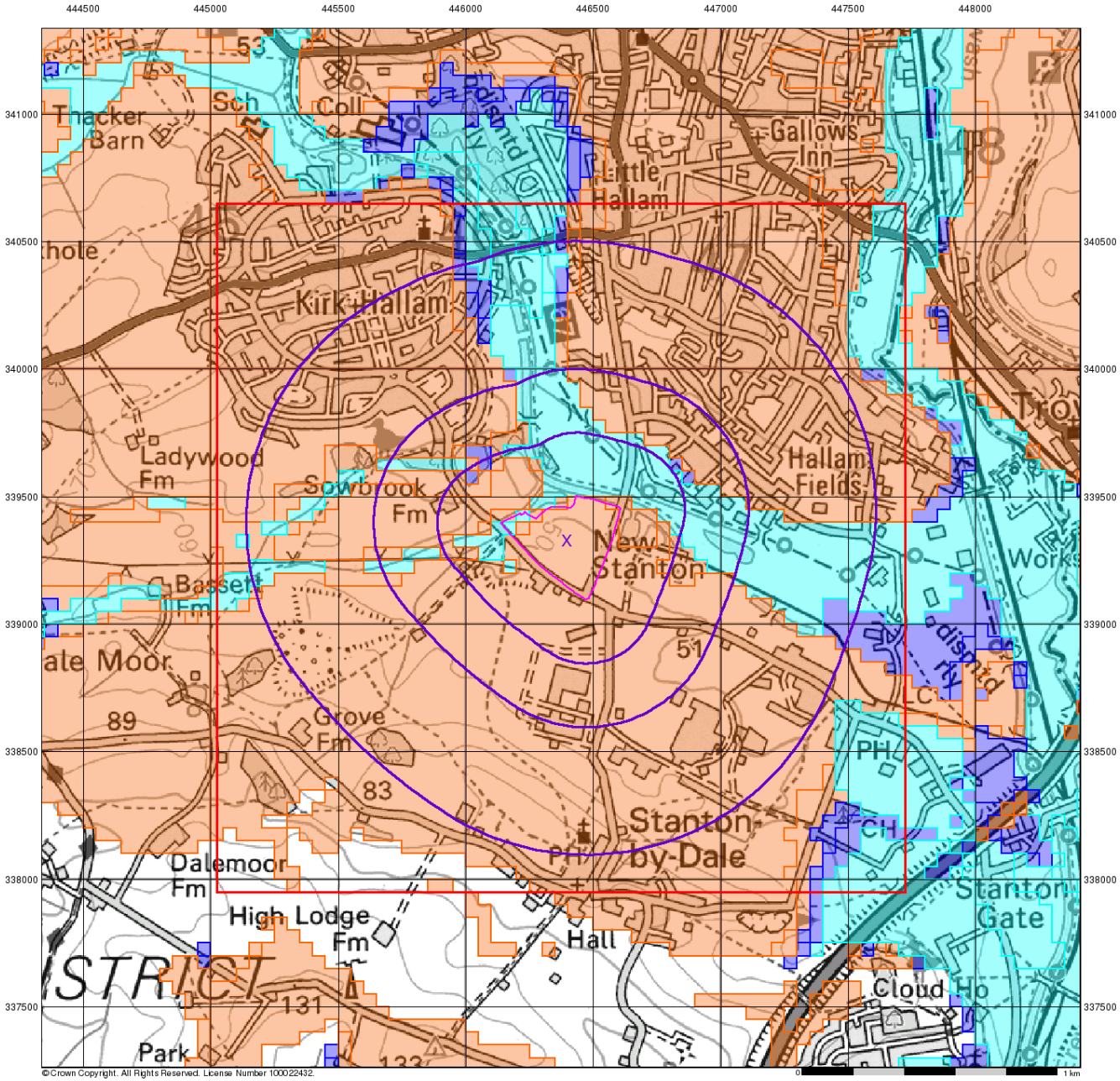

ST Consult
Environmental & Geotechnical

BGS Flood GFS Data

General

Specified Site
Specified Buffer(s)
Bearing Reference Point
Slice

Agency and Hydrological (Flood)

Limited Potential for Groundwater Flooding to Occur
Potential for Groundwater Flooding of Property Situated Below Ground Level
Potential for Groundwater Flooding to Occur at Surface

Site Sensitivity Context Map - Slice A

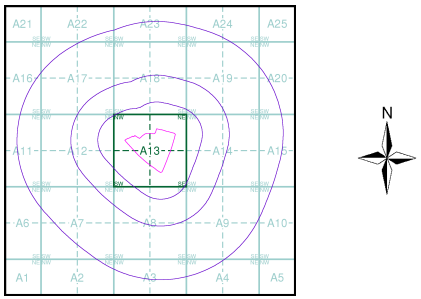

Order Details

Order Number:	289606001_1_1
Customer Ref:	JN1643
National Grid Reference:	446400, 339330
Slice:	A
Site Area (Ha):	10.33
Search Buffer (m):	1000

Site Details

JN1643, Land at Ilkeston Road, Sowbrook Lane, Ilkeston

Geology 1:50,000 Maps Legends

Artificial Ground and Landslip

Map Colour	Lex Code	Rock Name	Rock Type	Min and Max Age
	MGR	Made Ground (Undivided)	Artificial Deposit	Not Supplied - Holocene
	WGR	Worked Ground (Undivided)	Void	Not Supplied - Holocene
	WMGR	Infilled Ground	Artificial Deposit	Not Supplied - Holocene
	SLIP	Landslide Deposit	Unknown/Unclassified Entry	Not Supplied - Quaternary

Superficial Geology

Map Colour	Lex Code	Rock Name	Rock Type	Min and Max Age
	ALV	Alluvium	Clay, Silt, Sand and Gravel	Not Supplied - Holocene
	TILMP	Till, Mid Pleistocene	Diamicton	Not Supplied - Cromerian
	GFDMP	Glaciofluvial Deposits, Mid Pleistocene	Sand and Gravel	Not Supplied - Cromerian
	HPSG	Holme Pierrepont Sand and Gravel Member	Sand and Gravel	Not Supplied - Pleistocene
	HEAD	Head	Diamicton	Not Supplied - Quaternary
	HEAD	Head	Diamicton	Not Supplied - Quaternary
	RTD2	River Terrace Deposits, 2	Sand and Gravel	Not Supplied - Quaternary

Bedrock and Faults

Map Colour	Lex Code	Rock Name	Rock Type	Min and Max Age
	GUN	Gunthorpe Member	Mudstone	Not Supplied - Anisian
	TPSF	Tarporley Siltstone Formation	Mudstone and Siltstone	Not Supplied - Olenekian
	CHES	Chester Formation	Sandstone, Pebbly (Gravelly)	Not Supplied - Olenekian
	TPSF	Tarporley Siltstone Formation	Sandstone	Not Supplied - Olenekian
	TPSF	Tarporley Siltstone Formation	Siltstone and Sandstone	Not Supplied - Olenekian
	TPSF	Tarporley Siltstone Formation	Siltstone and Sandstone	Not Supplied - Olenekian
	LNS	Lenton Sandstone Formation	Sandstone	Not Supplied - GUADALUPIAN
	WGF	Wingfield Flags	Sandstone	Not Supplied - Westphalian
	PLCM	Pennine Lower Coal Measures Formation	Mudstone, Siltstone and Sandstone	Not Supplied - Westphalian
	CRS	Crawshaw Sandstone	Sandstone	Not Supplied - Westphalian
	PLCM	Pennine Lower Coal Measures Formation	Sandstone	Not Supplied - Westphalian
	LER	Loxley Edge Rock	Sandstone	Not Supplied - Westphalian
		Faults		
		Rock Segments		

ST Consult
Environmental & Geotechnical

Geology 1:50,000 Maps

This report contains geological map extracts taken from the BGS Digital Geological map of Great Britain at 1:50,000 scale and is designed for users carrying out preliminary site assessments who require geological maps for the area around the site. This mapping may be more up to date than previously published paper maps.
The various geological layers - artificial and landslip deposits, superficial geology and solid (bedrock) geology are displayed in separate maps, but superimposed on the final 'Combined Surface Geology' map. All map legends feature on this page. Not all layers have complete nationwide coverage, so availability of data for relevant map sheets is indicated below.

Geology 1:50,000 Maps Coverage

Map ID:	**1**
Map Sheet No:	**125**
Map Name:	**Derby**
Map Date:	**2014**
Bedrock Geology:	**Available**
Superficial Geology:	**Available**
Artificial Geology:	**Available**
Faults:	**Not Supplied**
Landslip:	**Available**
Rock Segments:	**Not Supplied**

Geology 1:50,000 Maps - Slice A

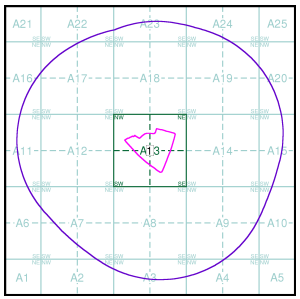

N

Order Details:

Order Number:	289606001_1_1
Customer Reference:	JN1643
National Grid Reference:	446400, 339330
Slice:	A
Site Area (Ha):	10.33
Search Buffer (m):	1000

Site Details:

JN1643, Land at Ilkeston Road, Sowbrook Lane, Ilkeston

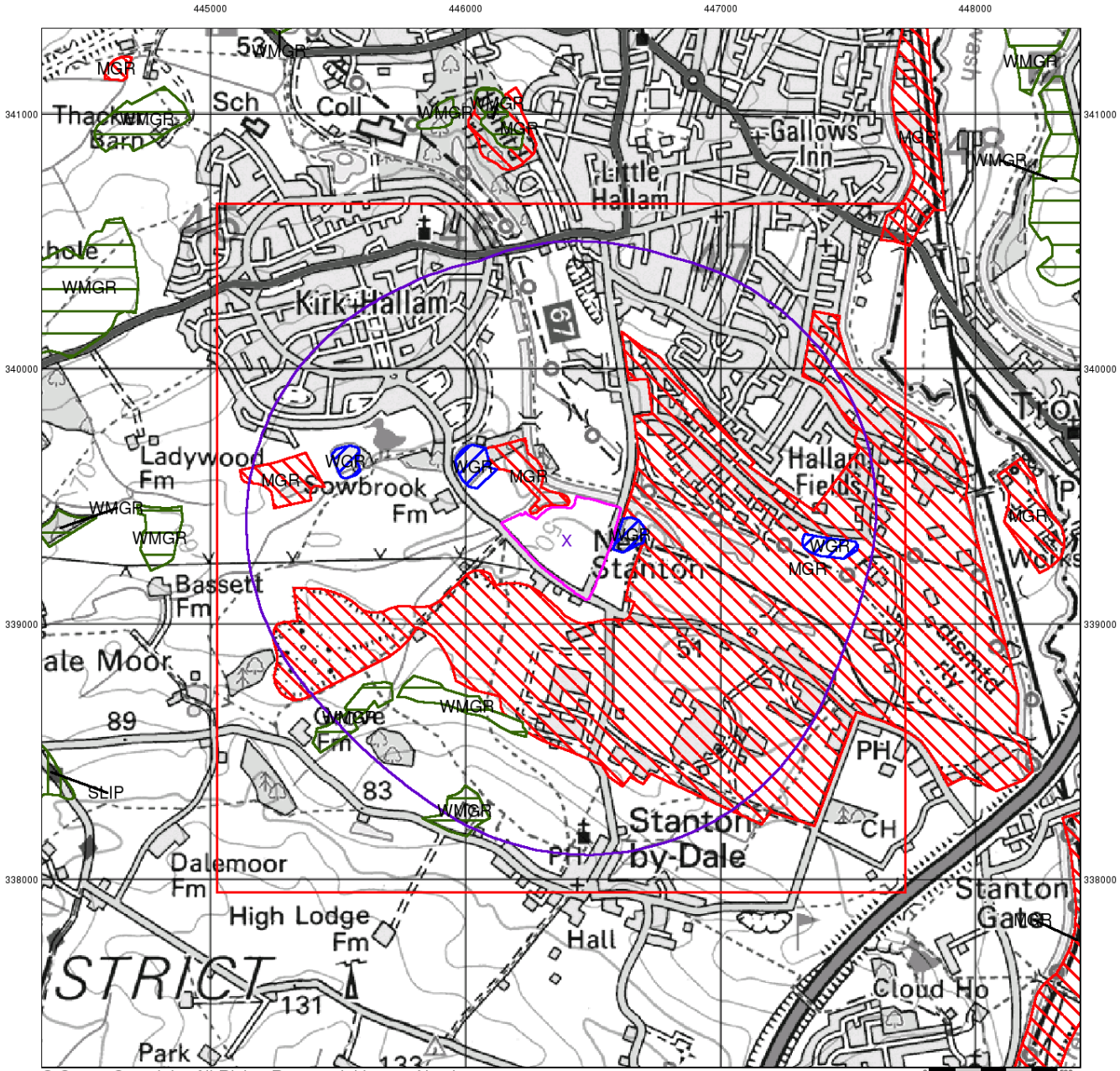

© Crown Copyright. All Rights Reserved. License Number 100022432.

ST Consult
Environmental & Geotechnical

Artificial Ground and Landslip

Artificial ground is a term used by BGS for those areas where the ground surface has been significantly modified by human activity. Information about previously developed ground is especially important, as it is often associated with potentially contaminated material, unpredictable engineering conditions and unstable ground.

Artificial ground includes:

- Made ground - man-made deposits such as embankments and spoil heaps on the natural ground surface.
- Worked ground - areas where the ground has been cut away such as quarries and road cuttings.
- Infilled ground - areas where the ground has been cut away then wholly or partially backfilled.
- Landscaped ground - areas where the surface has been reshaped.
- Disturbed ground - areas of ill-defined shallow or near surface mineral workings where it is impracticable to map made and worked ground separately.

Mass movement (landslip) deposits on BGS geological maps are primarily superficial deposits that have moved down slope under gravity to form landslips. These affect bedrock, other superficial deposits and artificial ground. The dataset also includes foundered strata, where the ground has collapsed due to subsidence.

Artificial Ground and Landslip Map - Slice A

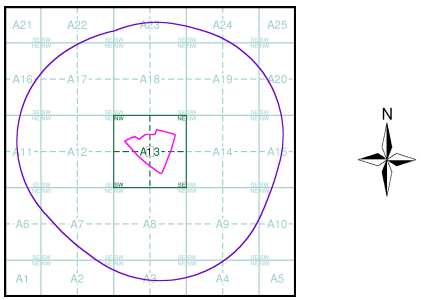

Order Details:

Order Number:	289606001_1_1
Customer Reference:	JN1643
National Grid Reference:	446400, 339330
Slice:	A
Site Area (Ha):	10.33
Search Buffer (m):	1000

Site Details:

JN1643, Land at Ilkeston Road, Sowbrook Lane, Ilkeston

Landmark INFORMATION GROUP
Tel: 0844 844 9952
Fax: 0844 844 9951
Web: www.envirocheck.co.uk

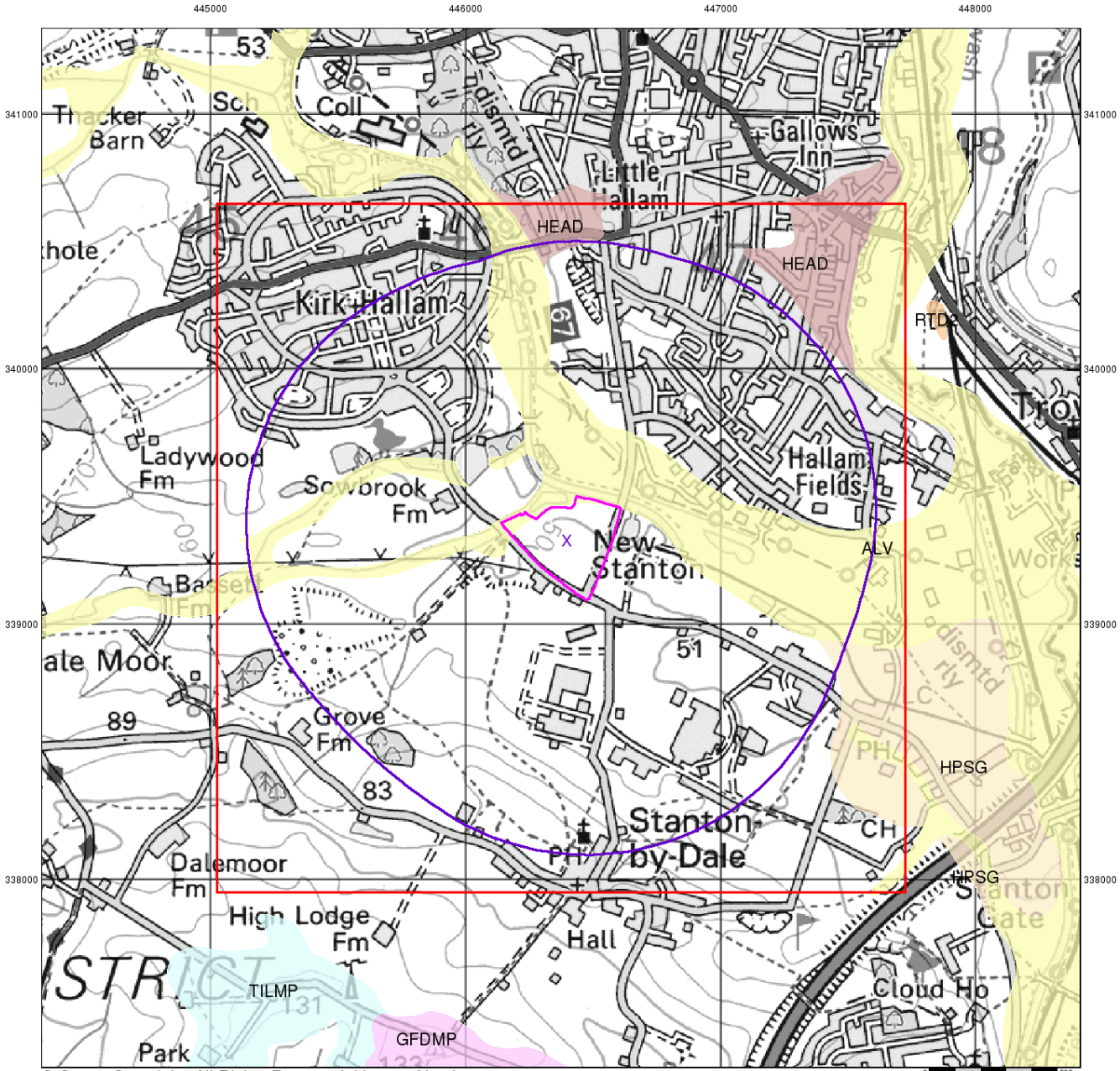

© Crown Copyright. All Rights Reserved. License Number 100022432.

ST Consult
Environmental & Geotechnical

Superficial Geology

Superficial Deposits are the youngest geological deposits formed during the most recent period of geological time, the Quaternary, which extends back about 1.8 million years from the present.

They rest on older deposits or rocks referred to as Bedrock. This dataset contains Superficial deposits that are of natural origin and 'in place'. Other superficial strata may be held in the Mass Movement dataset where they have been moved, or in the Artificial Ground dataset where they are of man-made origin.

Most of these Superficial deposits are unconsolidated sediments such as gravel, sand, silt and clay, and onshore they form relatively thin, often discontinuous patches or larger spreads.

Superficial Geology Map - Slice A

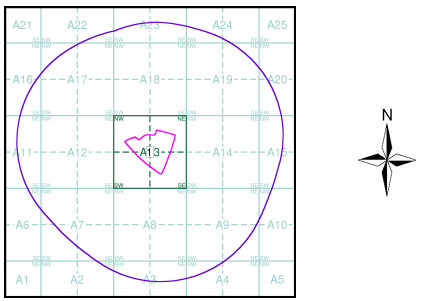

Order Details:

Order Number:	289606001_1_1
Customer Reference:	JN1643
National Grid Reference:	446400, 339330
Slice:	A
Site Area (Ha):	10.33
Search Buffer (m):	1000

Site Details:

JN1643, Land at Ilkeston Road, Sowbrook Lane, Ilkeston

Landmark INFORMATION GROUP
Tel: 0844 844 9952
Fax: 0844 844 9951
Web: www.envirocheck.co.uk

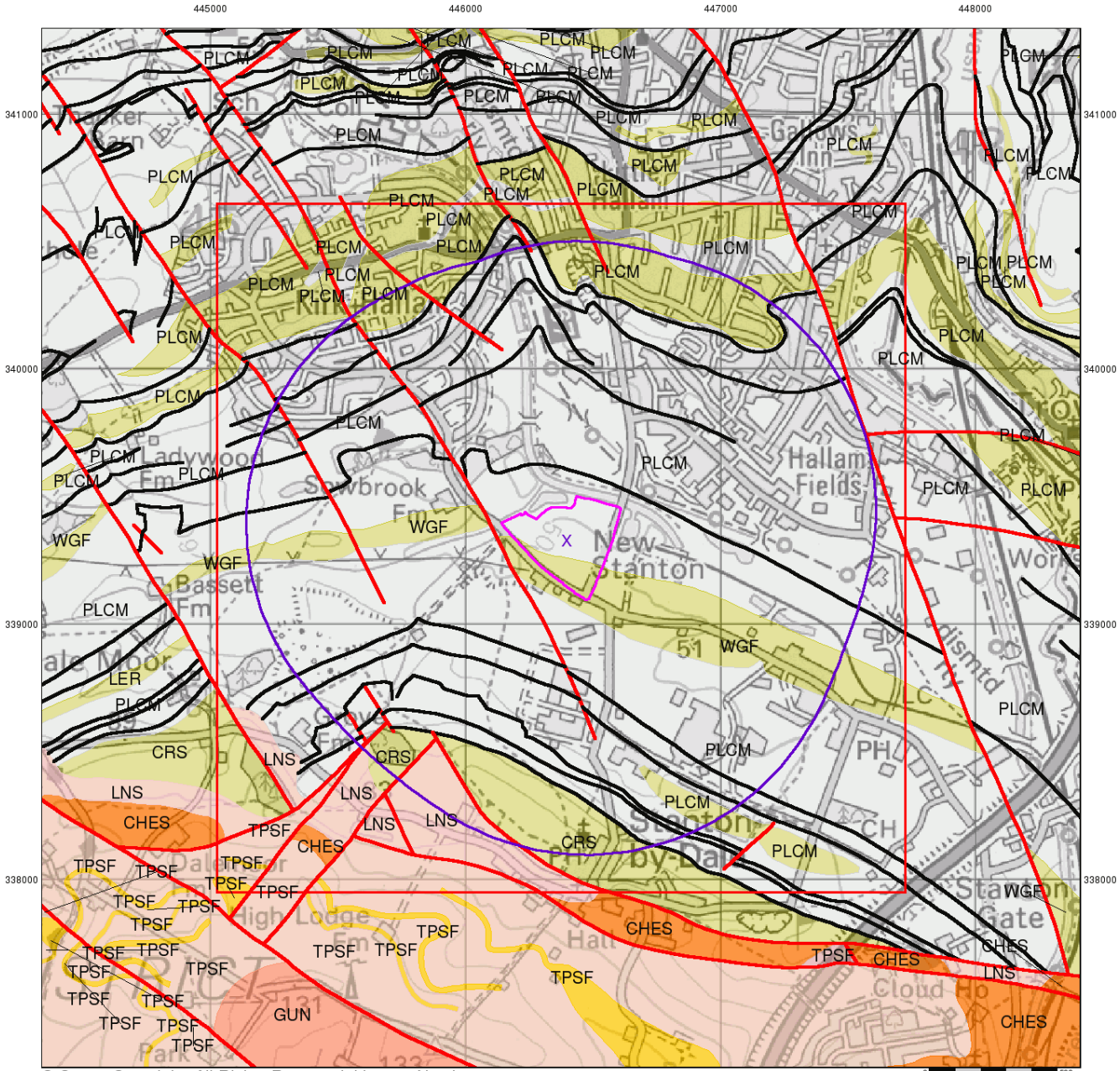

© Crown Copyright. All Rights Reserved. License Number 100022432.

ST Consult
Environmental & Geotechnical

Bedrock and Faults

Bedrock geology is a term used for the main mass of rocks forming the Earth and are present everywhere, whether exposed at the surface in outcrops or concealed beneath superficial deposits or water.

The bedrock has formed over vast lengths of geological time ranging from ancient and highly altered rocks of the Proterozoic, some 2500 million years ago, or older, up to the relatively young Pliocene, 1.8 million years ago.

The bedrock geology includes many lithologies, often classified into three types based on origin: igneous, metamorphic and sedimentary.

The BGS Faults and Rock Segments dataset includes geological faults (e.g. normal, thrust), and thin beds mapped as lines (e.g. coal seam, gypsum bed). Some of these are linked to other particular 1:50,000 Geology datasets, for example, coal seams are part of the bedrock sequence, most faults and mineral veins primarily affect the bedrock but cut across the strata and post date its deposition.

Bedrock and Faults Map - Slice A

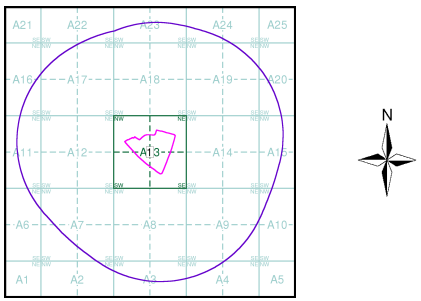

Order Details:

Order Number:	289606001_1_1
Customer Reference:	JN1643
National Grid Reference:	446400, 339330
Slice:	A
Site Area (Ha):	10.33
Search Buffer (m):	1000

Site Details:

JN1643, Land at Ilkeston Road, Sowbrook Lane, Ilkeston

Landmark INFORMATION GROUP
Tel: 0844 844 9952
Fax: 0844 844 9951
Web: www.envirocheck.co.uk

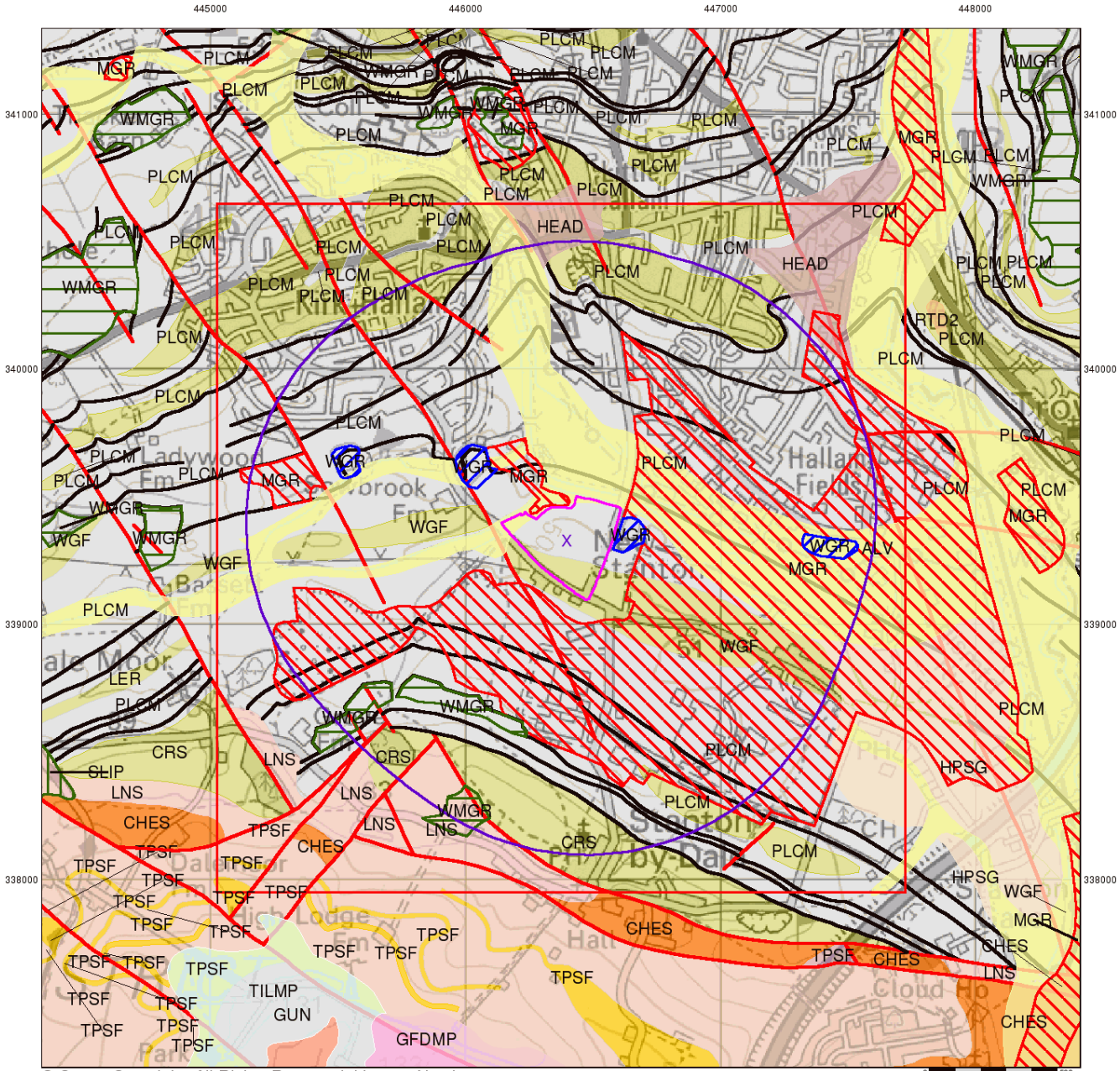

© Crown Copyright. All Rights Reserved. License Number 100022432.

ST Consult
Environmental & Geotechnical

Combined Surface Geology

The Combined Surface Geology map combines all the previous maps into one combined geological overview of your site.

Please consult the legends to the previous maps to interpret the Combined "Surface Geology" map.

Additional Information

More information on 1:50,000 Geological mapping and explanations of rock classifications can be found on the BGS website. Using the LEX Codes in this report, further descriptions of rock types can be obtained by interrogating the 'BGS Lexicon of Named Rock Units'. This database can be accessed by following the 'Information and Data' link on the BGS website.

Contact

British Geological Survey
Kingsley Dunham Centre
Keyworth
Nottingham
NG12 5GG
Telephone: 0115 936 3143
Fax: 0115 936 3276
email: enquiries@bgs.ac.uk
website: www.bgs.ac.uk

Combined Geology Map - Slice A

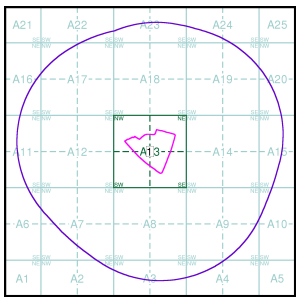

N

Order Details:

Order Number:	289606001_1_1
Customer Reference:	JN1643
National Grid Reference:	446400, 339330
Slice:	A
Site Area (Ha):	10.33
Search Buffer (m):	1000

Site Details:

JN1643, Land at Ilkeston Road, Sowbrook Lane, Ilkeston

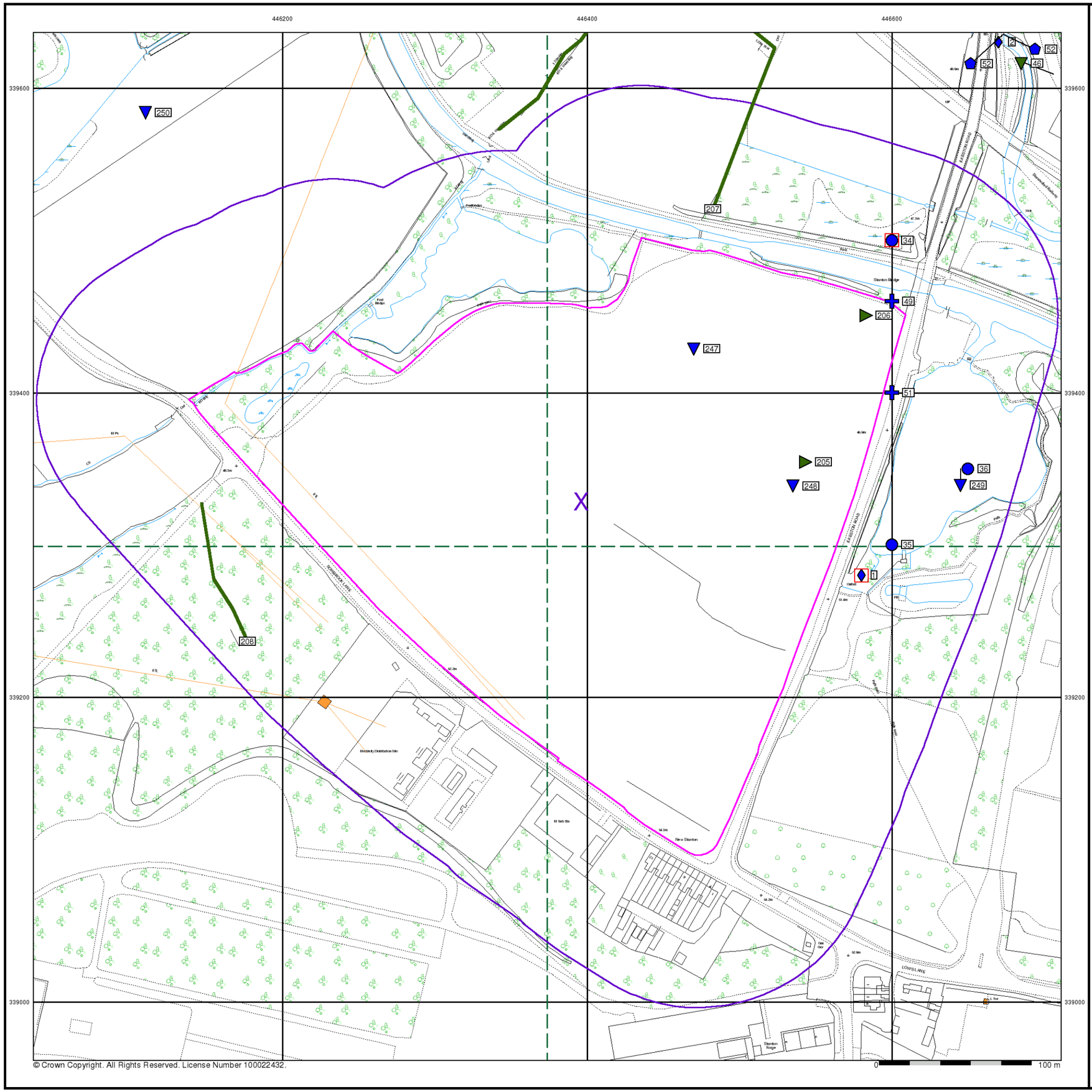

© Crown Copyright. All Rights Reserved. License Number 100022432.

ST Consult
Environmental & Geotechnical

General

- Specified Site
- Specified Buffer(s)
- Bearing Reference Point
- Map ID
- Several of Type at Location
- Pylon
- Overhead Transmission Line

Agency and Hydrological

- Contaminated Land Register Entry or Notice (Location)
- Contaminated Land Register Entry or Notice
- Discharge Consent
- Enforcement or Prohibition Notice
- Integrated Pollution Control
- Integrated Pollution Prevention Control
- Local Authority Integrated Pollution Prevention and Control
- Local Authority Pollution Prevention and Control
- Local Authority Pollution Prevention and Control Enforcement
- Pollution Incident to Controlled Waters
- Prosecution Relating to Authorised Processes
- Prosecution Relating to Controlled Waters
- Registered Radioactive Substance
- River Network or Water Feature
- River Quality Sampling Point
- Substantiated Pollution Incident Register
- Water Abstraction
- Water Industry Act Referral

Hazardous Substances

- COMAH Site
- Explosive Site
- NIHHS Site
- Planning Hazardous Substance Consent
- Planning Hazardous Substance Enforcement

Geological

- BGS Recorded Mineral Site

Waste

- BGS Recorded Landfill Site (Location)
- BGS Recorded Landfill Site
- EA Historic Landfill (Buffered Point)
- EA Historic Landfill (Polygon)
- Integrated Pollution Control Registered Waste Site
- Licensed Waste Management Facility (Landfill Boundary)
- Licensed Waste Management Facility (Location)
- Local Authority Recorded Landfill Site (Location)
- Local Authority Recorded Landfill Site
- Potentially Infilled Land (Non-water)
- Potentially Infilled Land (Non-water)
- Potentially Infilled Land (Non-water)
- Potentially Infilled Land (Water)
- Potentially Infilled Land (Water)
- Potentially Infilled Land (Water)
- Registered Landfill Site
- Registered Landfill Site (Location)
- Registered Landfill Site (Point Buffered to 100m)
- Registered Landfill Site (Point Buffered to 250m)
- Registered Waste Transfer Site (Location)
- Registered Waste Transfer Site
- Registered Waste Treatment or Disposal Site (Location)
- Registered Waste Treatment or Disposal Site

Site Sensitivity Map - Segment A13

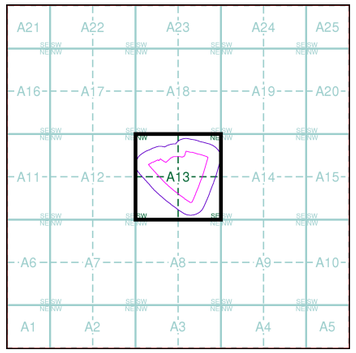

Order Details

Order Number:	289606001_1_1
Customer Ref:	JN1643
National Grid Reference:	446400, 339330
Slice:	A
Site Area (Ha):	10.33
Plot Buffer (m):	100

Site Details

JN1643, Land at Ilkeston Road, Sowbrook Lane, Ilkeston

Landmark INFORMATION GROUP
Tel: 0844 844 9952
Fax: 0844 844 9951
Web: www.envirocheck.co.uk

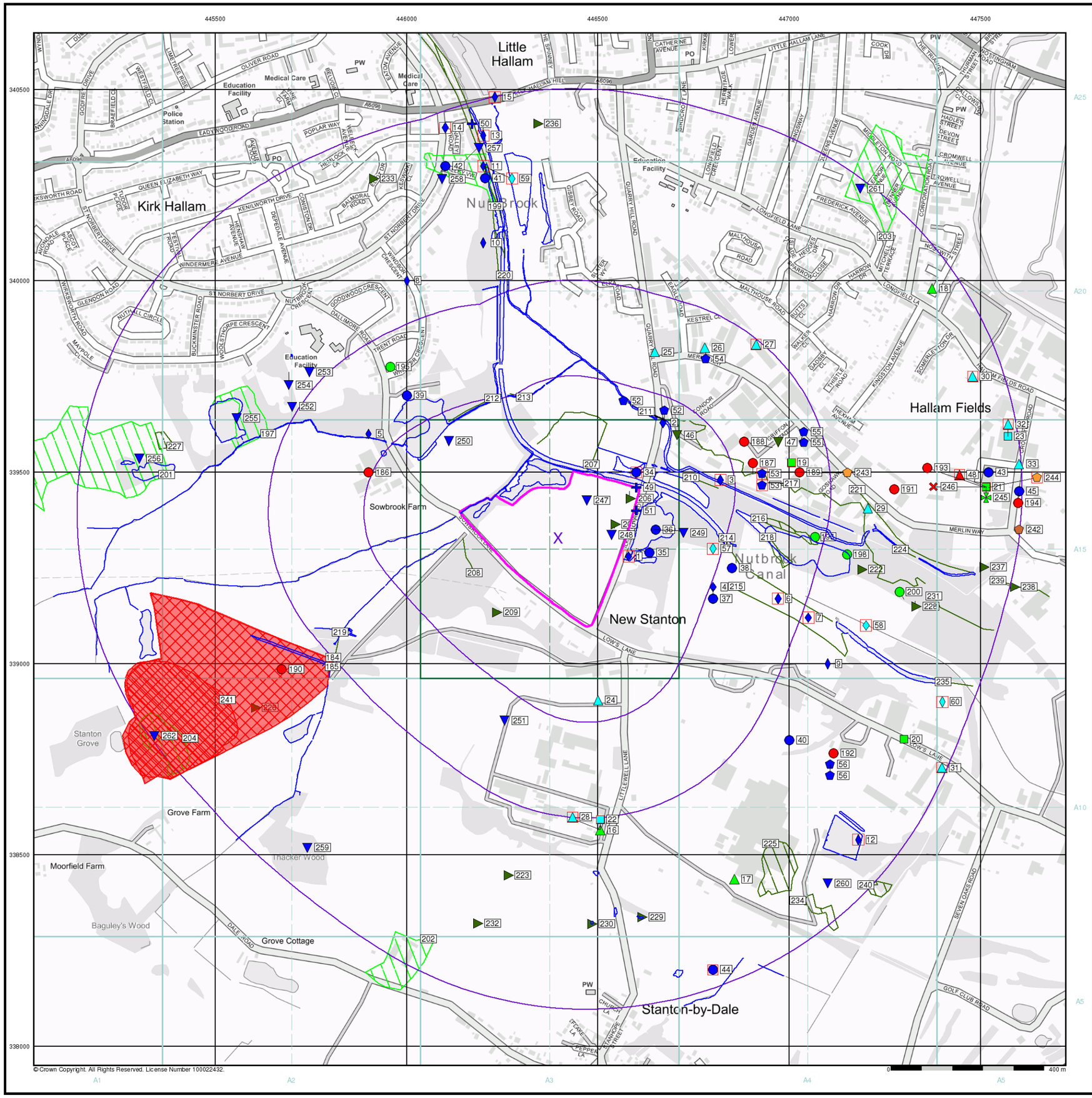

©Crown Copyright. All Rights Reserved. License Number 100022432.

ST Consult
Environmental & Geotechnical

General

- Specified Site
- Specified Buffer(s)
- Bearing Reference Point
- Map ID
- Several of Type at Location

Agency and Hydrological

- Contaminated Land Register Entry or Notice (Location)
- Contaminated Land Register Entry or Notice
- Discharge Consent
- Enforcement or Prohibition Notice
- Integrated Pollution Control
- Integrated Pollution Prevention Control
- Local Authority Integrated Pollution Prevention and Control
- Local Authority Pollution Prevention and Control
- Local Authority Pollution Prevention and Control Enforcement
- Pollution Incident to Controlled Waters
- Prosecution Relating to Authorised Processes
- Prosecution Relating to Controlled Waters
- Registered Radioactive Substance
- River Network or Water Feature
- River Quality Sampling Point
- Substantiated Pollution Incident Register
- Water Abstraction
- Water Industry Act Referral

Hazardous Substances

- COMAH Site
- Explosive Site
- NIHHS Site
- Planning Hazardous Substance Consent
- Planning Hazardous Substance Enforcement

Geological

- BGS Recorded Mineral Site

Waste

- BGS Recorded Landfill Site (Location)
- BGS Recorded Landfill Site
- EA Historic Landfill (Buffered Point)
- EA Historic Landfill (Polygon)
- Integrated Pollution Control Registered Waste Site
- Licensed Waste Management Facility (Landfill Boundary)
- Licensed Waste Management Facility (Location)
- Local Authority Recorded Landfill Site (Location)
- Local Authority Recorded Landfill Site
- Potentially Infilled Land (Non-water)
- Potentially Infilled Land (Non-water)
- Potentially Infilled Land (Non-water)
- Potentially Infilled Land (Water)
- Potentially Infilled Land (Water)
- Potentially Infilled Land (Water)
- Registered Landfill Site
- Registered Landfill Site (Location)
- Registered Landfill Site (Point Buffered to 100m)
- Registered Landfill Site (Point Buffered to 250m)
- Registered Waste Transfer Site (Location)
- Registered Waste Transfer Site
- Registered Waste Treatment or Disposal Site (Location)
- Registered Waste Treatment or Disposal Site

Site Sensitivity Map - Slice A

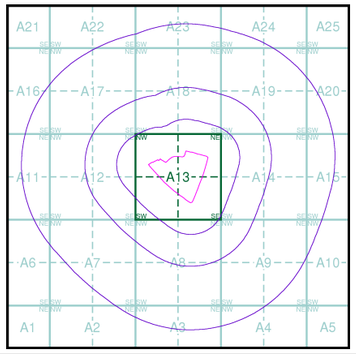

Order Details

Order Number:	289606001_1_1
Customer Ref:	JN1643
National Grid Reference:	446400, 339330
Slice:	A
Site Area (Ha):	10.33
Search Buffer (m):	1000

Site Details

JN1643, Land at Ilkeston Road, Sowbrook Lane, Ilkeston

Landmark INFORMATION GROUP
Tel: 0844 844 9952
Fax: 0844 844 9951
Web: www.envirocheck.co.uk

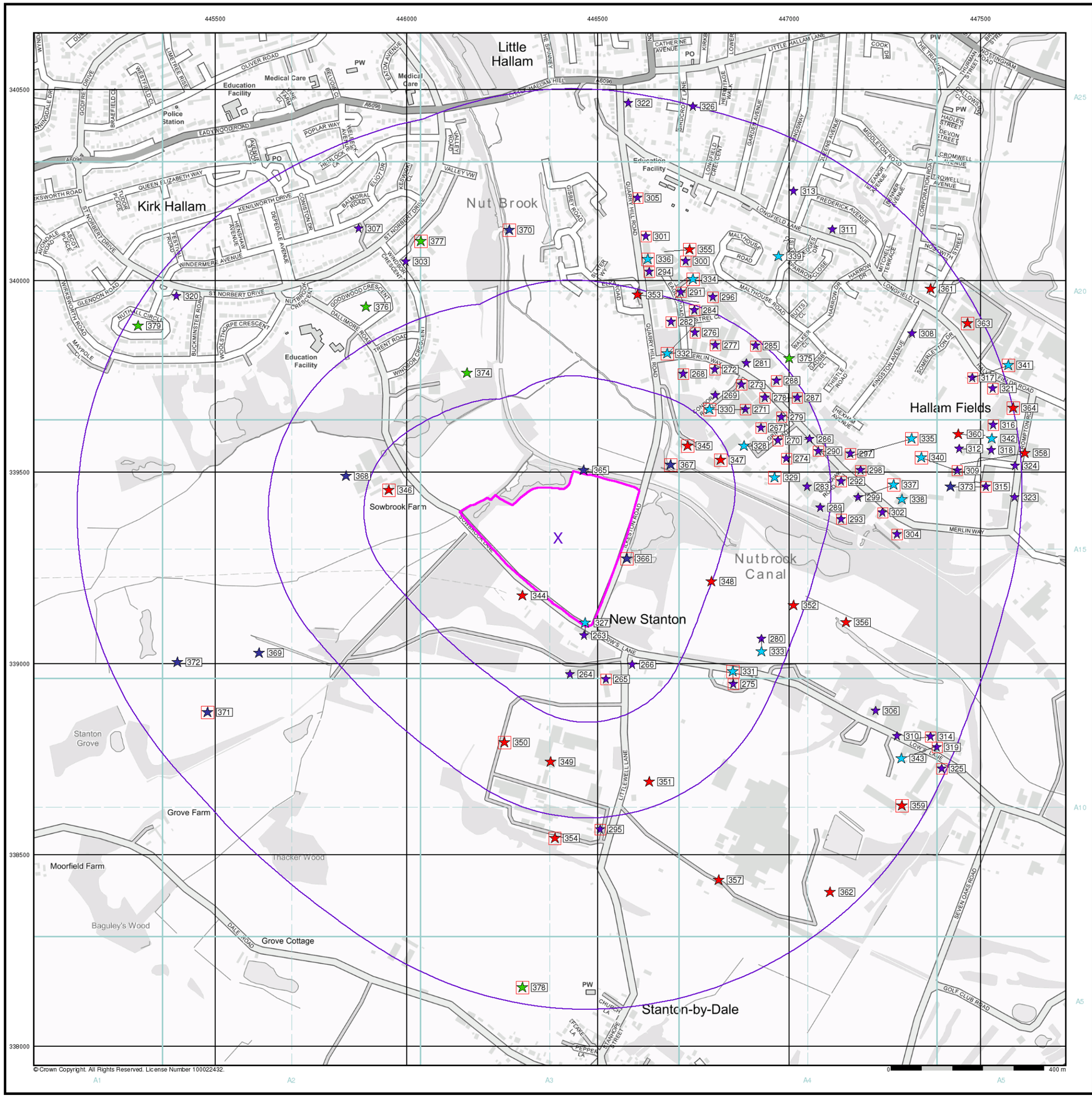

ST Consult
Environmental & Geotechnical

Industrial Land Use Map

General

- Specified Site
- Specified Buffer(s)
- Bearing Reference Point
- Slice
- Map ID

Industrial Land Use

- Contemporary Trade Directory Entry
- Fuel Station Entry
- Gas Pipeline
- Points of Interest - Commercial Services
- Points of Interest - Education and Health
- Points of Interest - Manufacturing and Production
- Points of Interest - Public Infrastructure
- Points of Interest - Recreational and Environmental
- Underground Electrical Cables

Industrial Land Use Map - Slice A

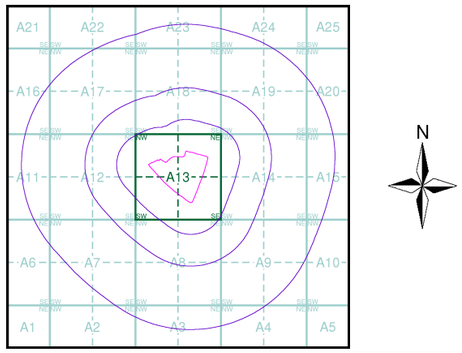

Order Details

Order Number:	289606001_1_1
Customer Ref:	JN1643
National Grid Reference:	446400, 339330
Slice:	A
Site Area (Ha):	10.33
Search Buffer (m):	1000

Site Details

JN1643, Land at Ilkeston Road, Sowbrook Lane, Ilkeston

Landmark INFORMATION GROUP
Tel: 0844 844 9952
Fax: 0844 844 9951
Web: www.envirocheck.co.uk

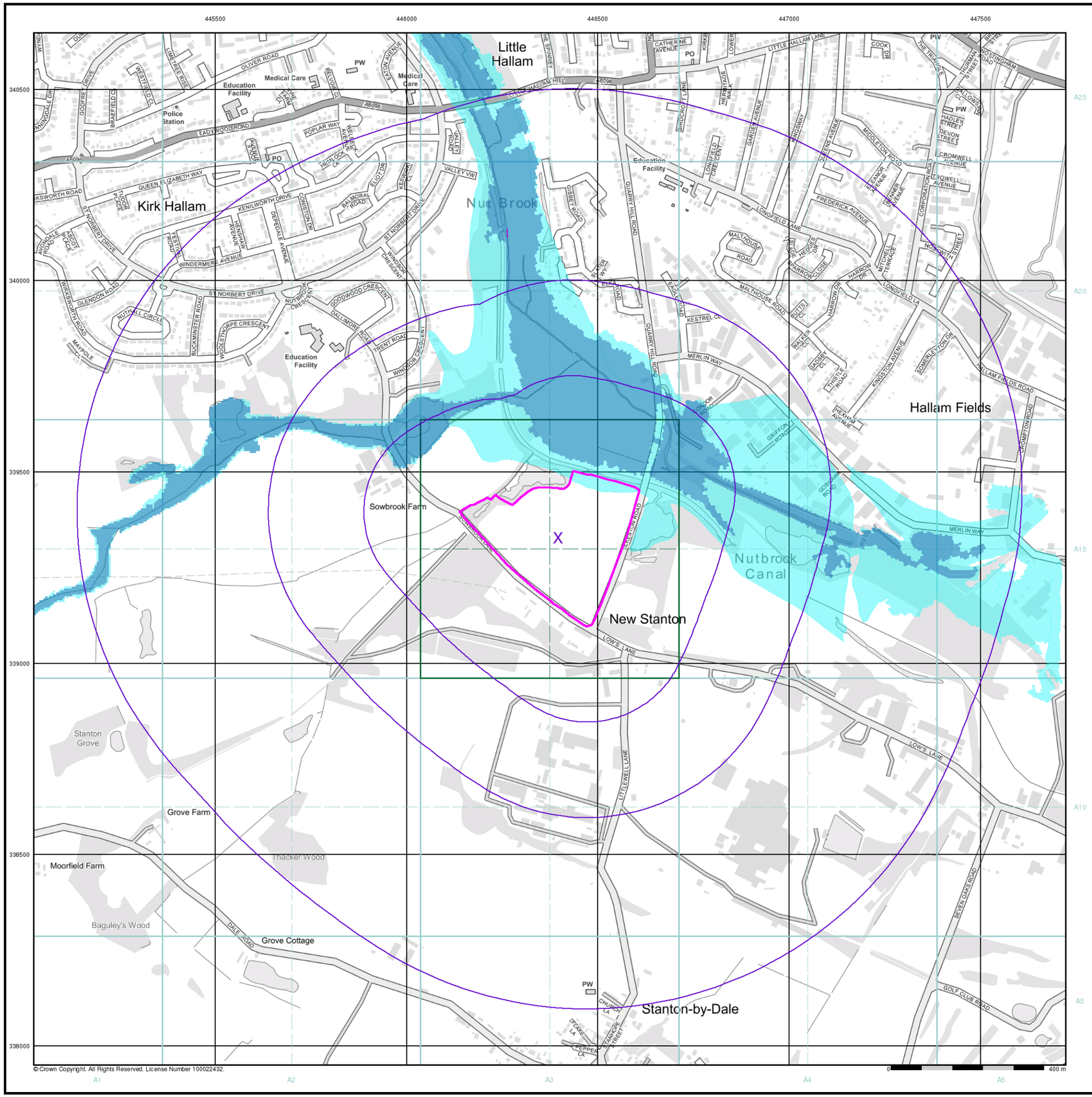

ST Consult
Environmental & Geotechnical

General

- Specified Site
- Specified Buffer(s)
- X Bearing Reference Point

Agency and Hydrological (Flood)

- Extreme Flooding from Rivers or Sea without Defences (Zone 2)
- Flooding from Rivers or Sea without Defences (Zone 3)
- Area Benefiting from Flood Defence
- Flood Water Storage Areas
- Flood Defence

Flood Map - Slice A

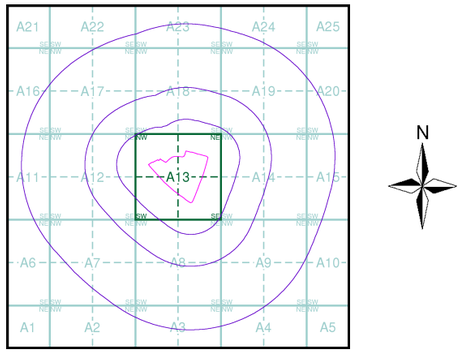

Order Details

Order Number:	289606001_1_1
Customer Ref:	JN1643
National Grid Reference:	446400, 339330
Slice:	A
Site Area (Ha):	10.33
Search Buffer (m):	1000

Site Details

JN1643, Land at Ilkeston Road, Sowbrook Lane, Ilkeston

Landmark INFORMATION GROUP
Tel: 0844 844 9952
Fax: 0844 844 9951
Web: www.envirocheck.co.uk

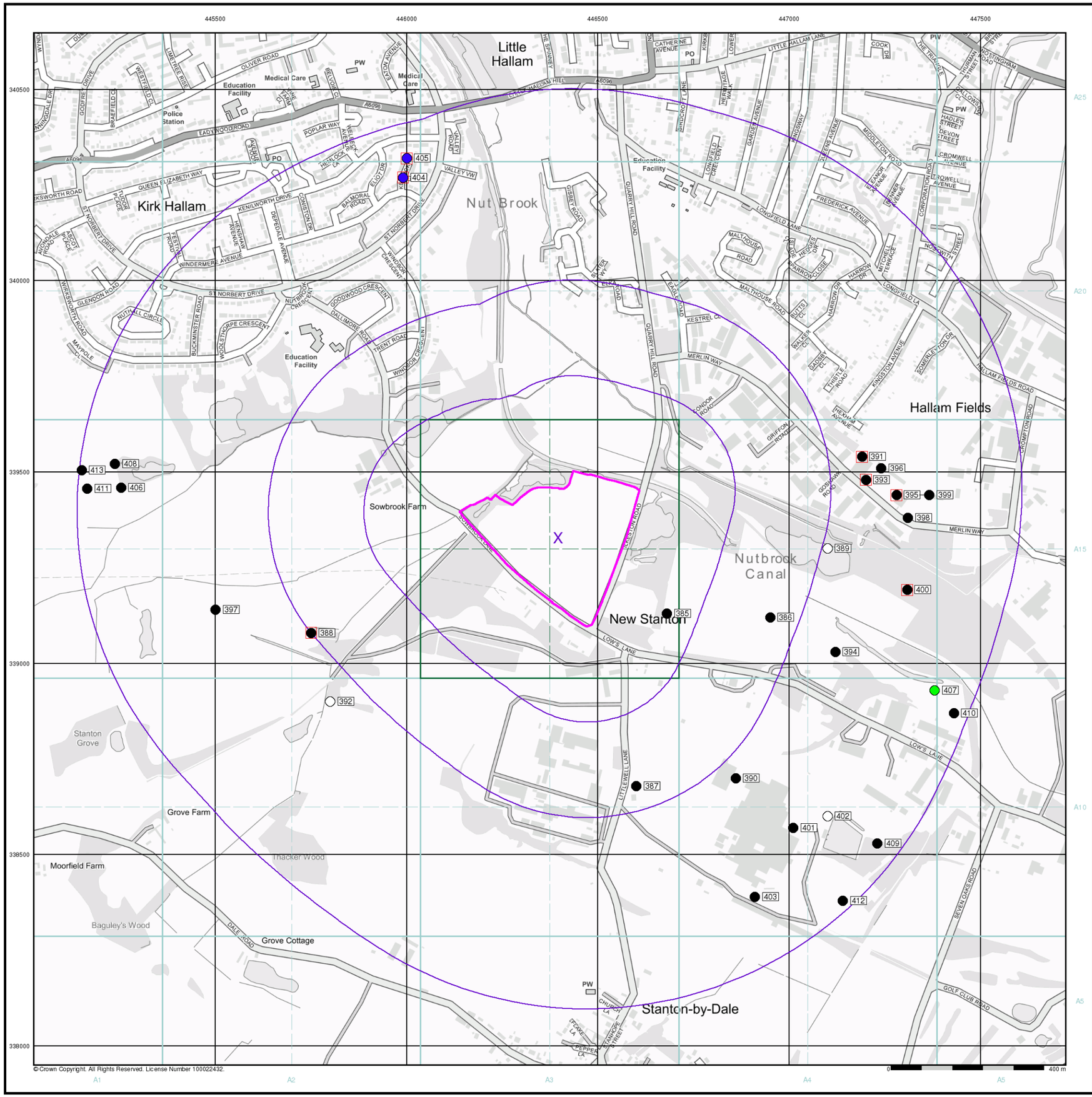

ST Consult
Environmental & Geotechnical

General

- Specified Site
- Specified Buffer(s)
- Bearing Reference Point
- Map ID
- Several of Type at Location

Agency and Hydrological (Boreholes)

- BGS Borehole Depth 0 - 10m
- BGS Borehole Depth 10 - 30m
- BGS Borehole Depth 30m +
- Confidential
- Other

For Borehole information please refer to the Borehole .csv file which accompanied this slice.

A copy of the BGS Borehole Ordering Form is available to download from the Support section of www.envirocheck.co.uk.

Borehole Map - Slice A

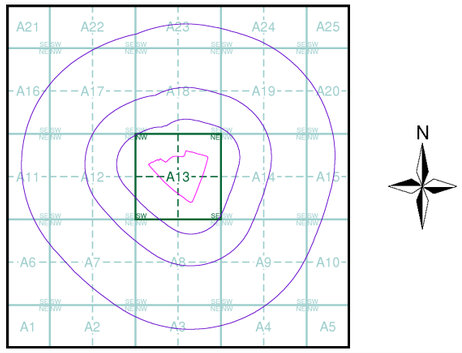

Order Details

Order Number:	289606001_1_1
Customer Ref:	JN1643
National Grid Reference:	446400, 339330
Slice:	A
Site Area (Ha):	10.33
Search Buffer (m):	1000

Site Details

JN1643, Land at Ilkeston Road, Sowbrook Lane, Ilkeston

Landmark INFORMATION GROUP

Tel: 0844 844 9952
Fax: 0844 844 9951
Web: www.envirocheck.co.uk

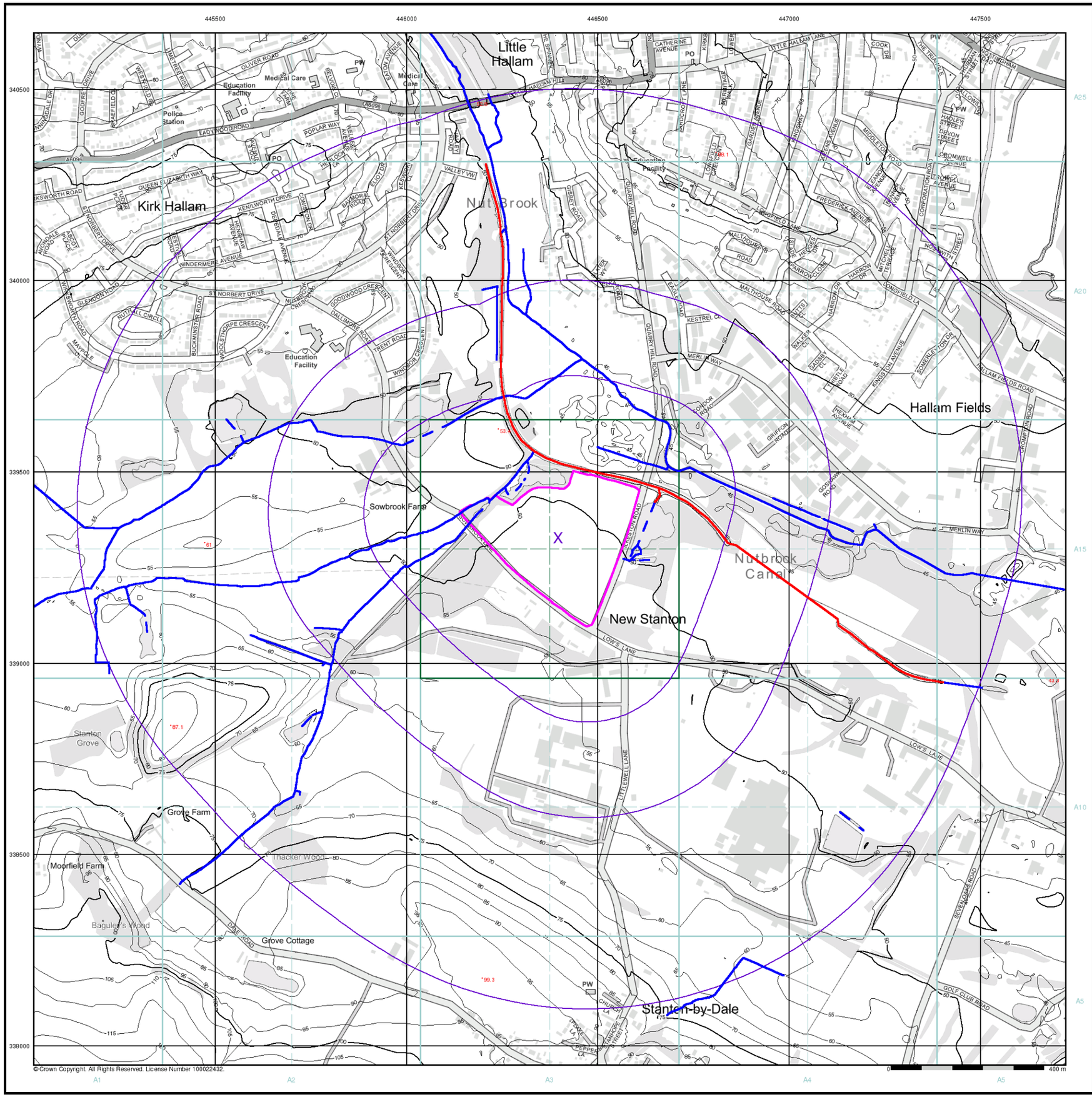

ST Consult
Environmental & Geotechnical

General

- Specified Site
- Specified Buffer(s)
- Bearing Reference Point

OS Water Network Data

- Canal
- Reservoir
- Foreshore
- Marsh
- Tidal River
- Inland River
- Drain
- Other
- Lake
- Transfer
- Lock Or Flight Of Locks
- Sea

Contours (height in meters)

- Standard Contour — 105, 100, 95
- Master Contour
- Spot Height — 167.3
- MLW — Mean Low Water
- MHW — Mean High Water

OS Water Network Map - Slice A

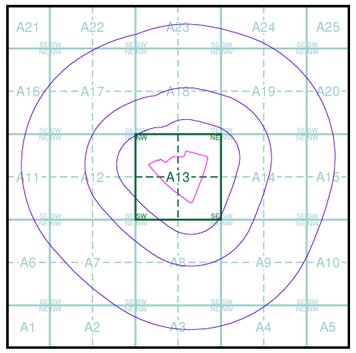

N

Order Details

Order Number:	289606001_1_1
Customer Ref:	JN1643
National Grid Reference:	446400, 339330
Slice:	A
Site Area (Ha):	10.33
Search Buffer (m):	1000

Site Details

JN1643, Land at Ilkeston Road, Sowbrook Lane, Ilkeston

Landmark INFORMATION GROUP
Tel: 0844 844 9952
Fax: 0844 844 9951
Web: www.envirocheck.co.uk

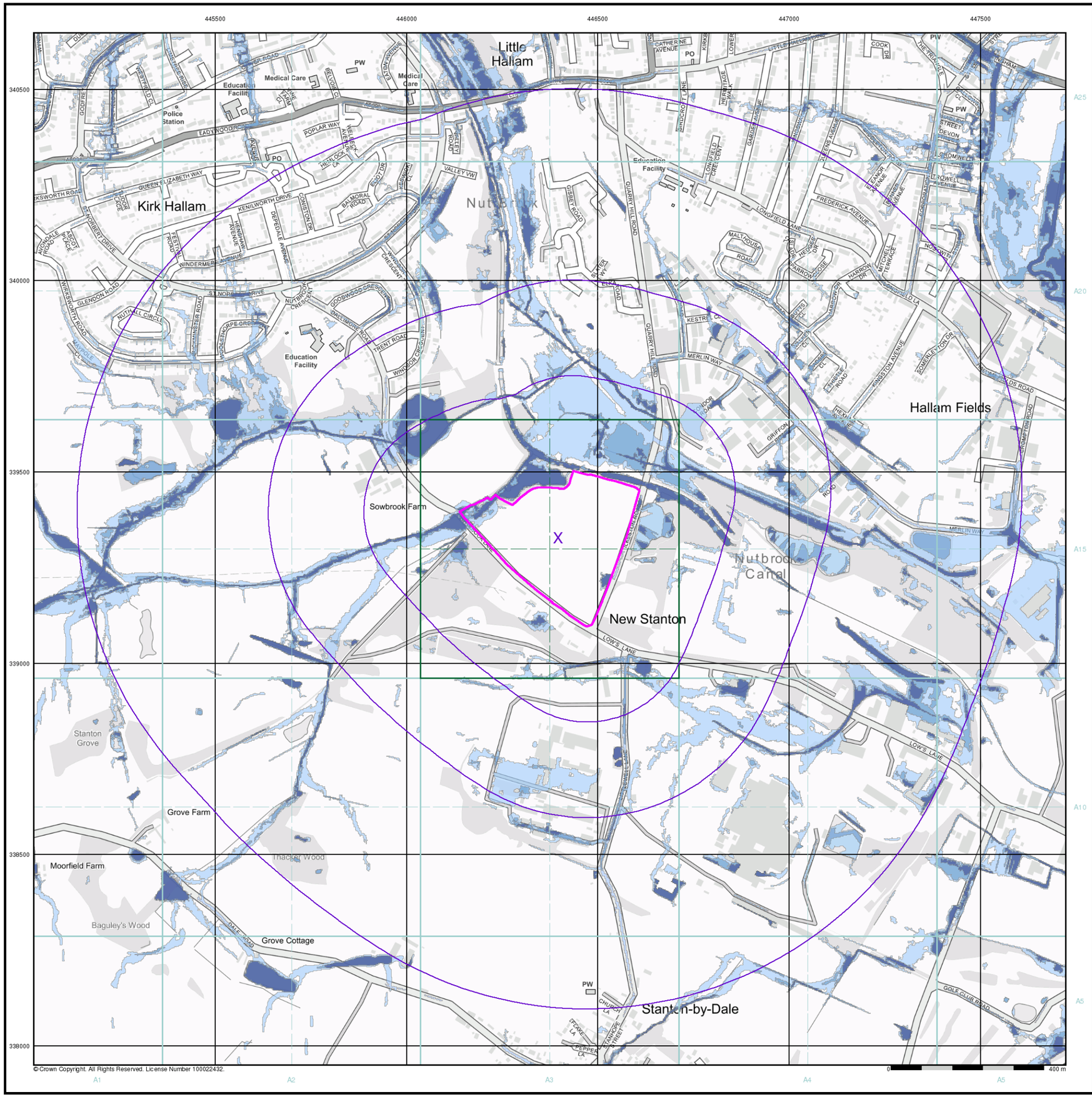

ST Consult
Environmental & Geotechnical

General
- Specified Site
- Specified Buffer(s)
- X Bearing Reference Point

Risk of Flooding from Surface Water
- High - 30 Year Return
- Medium - 100 Year Return
- Low - 1000 Year Return

Suitability
See the suitability map below
- National to county
- County to town
- Town to street
- Street to parcels of land
- Property

EA/NRW Suitability Map - Slice A

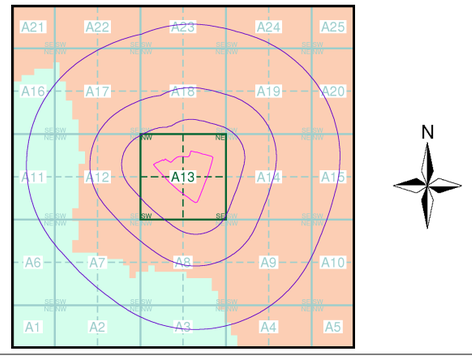

Order Details

Order Number:	289606001_1_1
Customer Ref:	JN1643
National Grid Reference:	446400, 339330
Slice:	A
Site Area (Ha):	10.33
Search Buffer (m):	1000

Site Details
JN1643, Land at Ilkeston Road, Sowbrook Lane, Ilkeston

Landmark INFORMATION GROUP
Tel: 0844 844 9952
Fax: 0844 844 9951
Web: www.envirocheck.co.uk

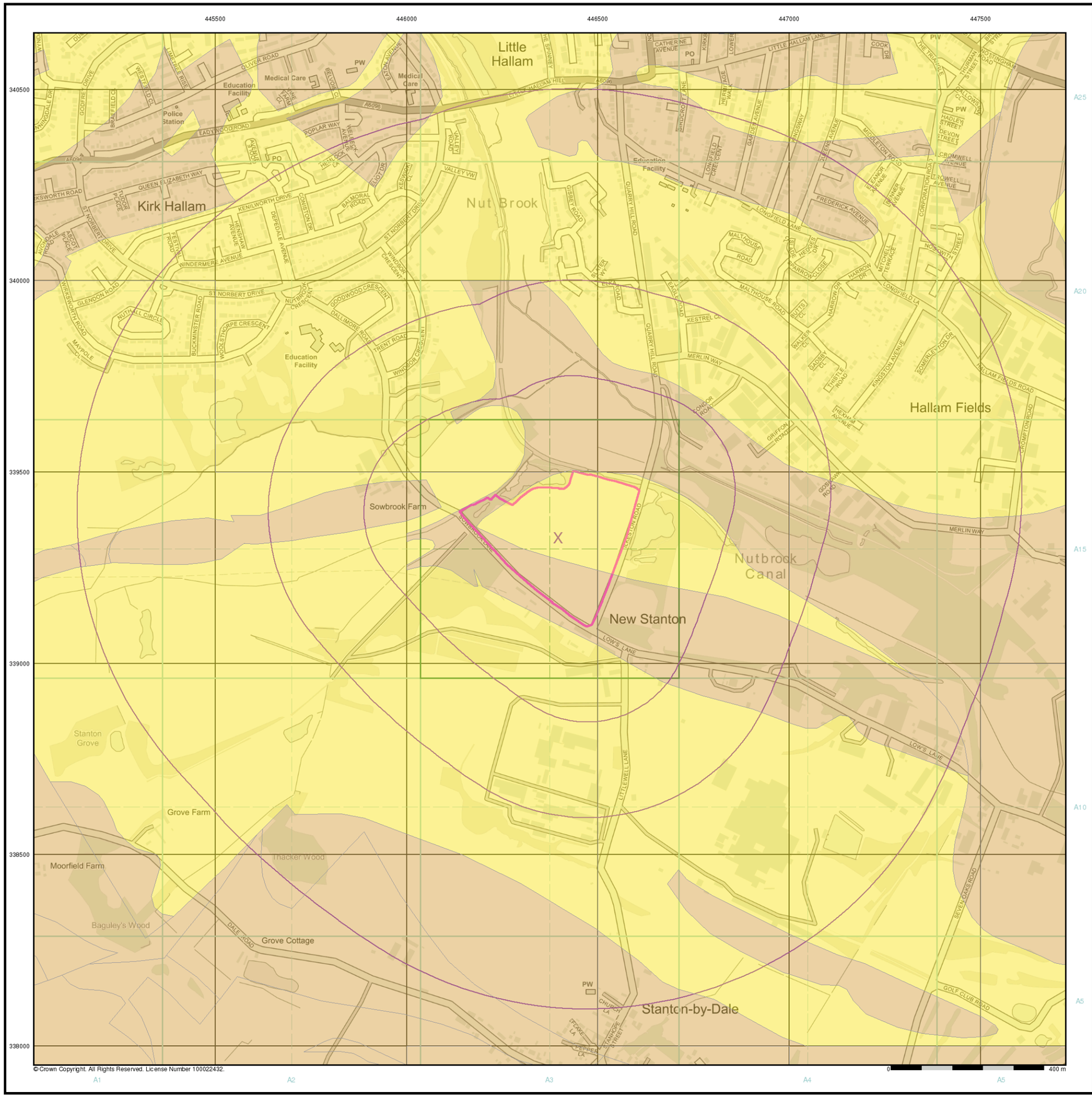

© Crown Copyright. All Rights Reserved. License Number 100022432.

ST Consult
Environmental & Geotechnical

General

Specified Site | Specified Buffer(s) | X Bearing Reference Point

Estimated Soil Chemistry Arsenic

Arsenic Concentrations mg/kg

- < 15
- 15 - 25
- 25 - 35
- 35 - 45
- 45 - 60
- 60 - 120
- > 120

Estimated Soil Chemistry Arsenic - Slice A

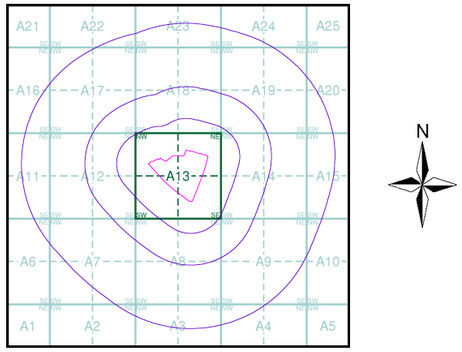

Order Details

Order Details:	289606001_1_1
Customer Ref:	JN1643
National Grid Reference:	446400, 339330
Slice:	A
Site Area (Ha):	10.33
Search Buffer (m):	1000

Site Details

JN1643, Land at Ilkeston Road, Sowbrook Lane, Ilkeston

ST Consult
Environmental & Geotechnical

General

Specified Site | Specified Buffer(s) | X Bearing Reference Point

Estimated Soil Chemistry Cadmium

Cadmium Concentrations mg/kg

- < 1.8
- 1.8 - 2.2
- 2.2 - 3.0
- > 3.0

Estimated Soil Chemistry Cadmium - Slice A

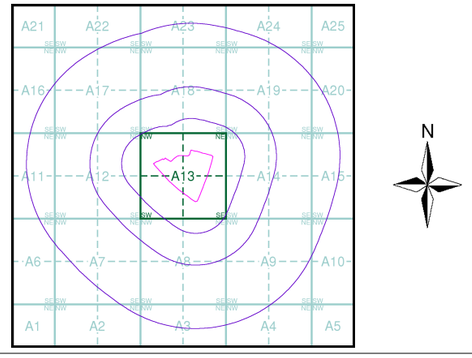

Order Details

Order Details:	289606001_1_1
Customer Ref:	JN1643
National Grid Reference:	446400, 339330
Slice:	A
Site Area (Ha):	10.33
Search Buffer (m):	1000

Site Details

JN1643, Land at Ilkeston Road, Sowbrook Lane, Ilkeston

Landmark INFORMATION GROUP

Tel: 0844 844 9952
Fax: 0844 844 9951
Web: www.envirocheck.co.uk

ST Consult
Environmental & Geotechnical

General

Specified Site | Specified Buffer(s) | X Bearing Reference Point

Estimated Soil Chemistry Chromium

Chromium Concentrations mg/kg

- < 20
- 20 - 40
- 40 - 60
- 60 - 90
- 90 - 120
- 120 - 180
- > 180

Estimated Soil Chemistry Chromium - Slice A

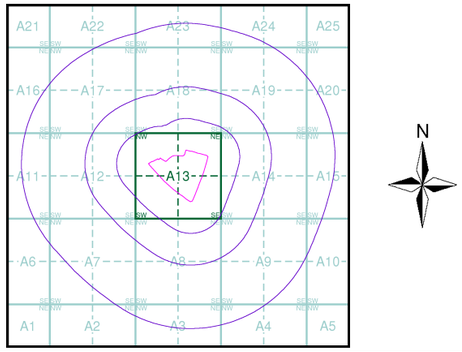

Order Details

Order Details:	289606001_1_1
Customer Ref:	JN1643
National Grid Reference:	446400, 339330
Slice:	A
Site Area (Ha):	10.33
Search Buffer (m):	1000

Site Details

JN1643, Land at Ilkeston Road, Sowbrook Lane, Ilkeston

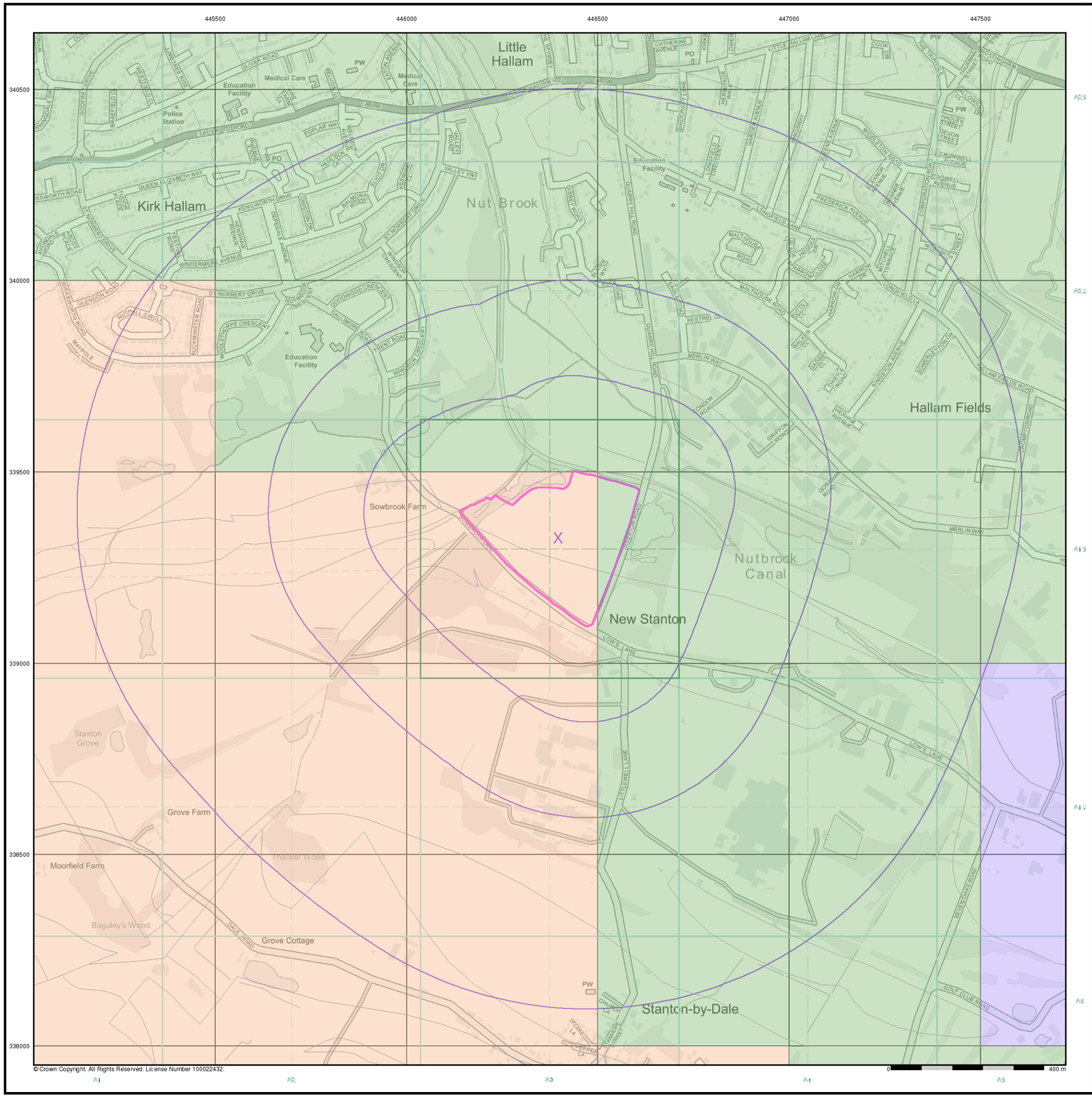

© Crown Copyright. All Rights Reserved. License Number 100022432.

ST Consult
Environmental & Geotechnical

General

Specified Site | Specified Buffer(s) | X Bearing Reference Point

Estimated Soil Chemistry Lead

Lead Concentrations mg/kg

- <100 mg/kg
- 100 - 200
- 200 - 300
- 300 - 600
- 600 - 1200
- >1200

Estimated Soil Chemistry Lead - Slice A

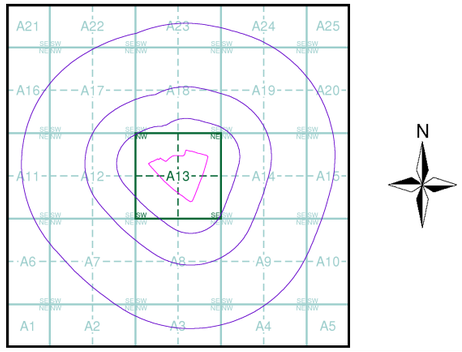

Order Details

Order Details:	289606001_1_1
Customer Ref:	JN1643
National Grid Reference:	446400, 339330
Slice:	A
Site Area (Ha):	10.33
Search Buffer (m):	1000

Site Details

JN1643, Land at Ilkeston Road, Sowbrook Lane, Ilkeston

Landmark INFORMATION GROUP
Tel: 0844 844 9952
Fax: 0844 844 9951
Web: www.envirocheck.co.uk

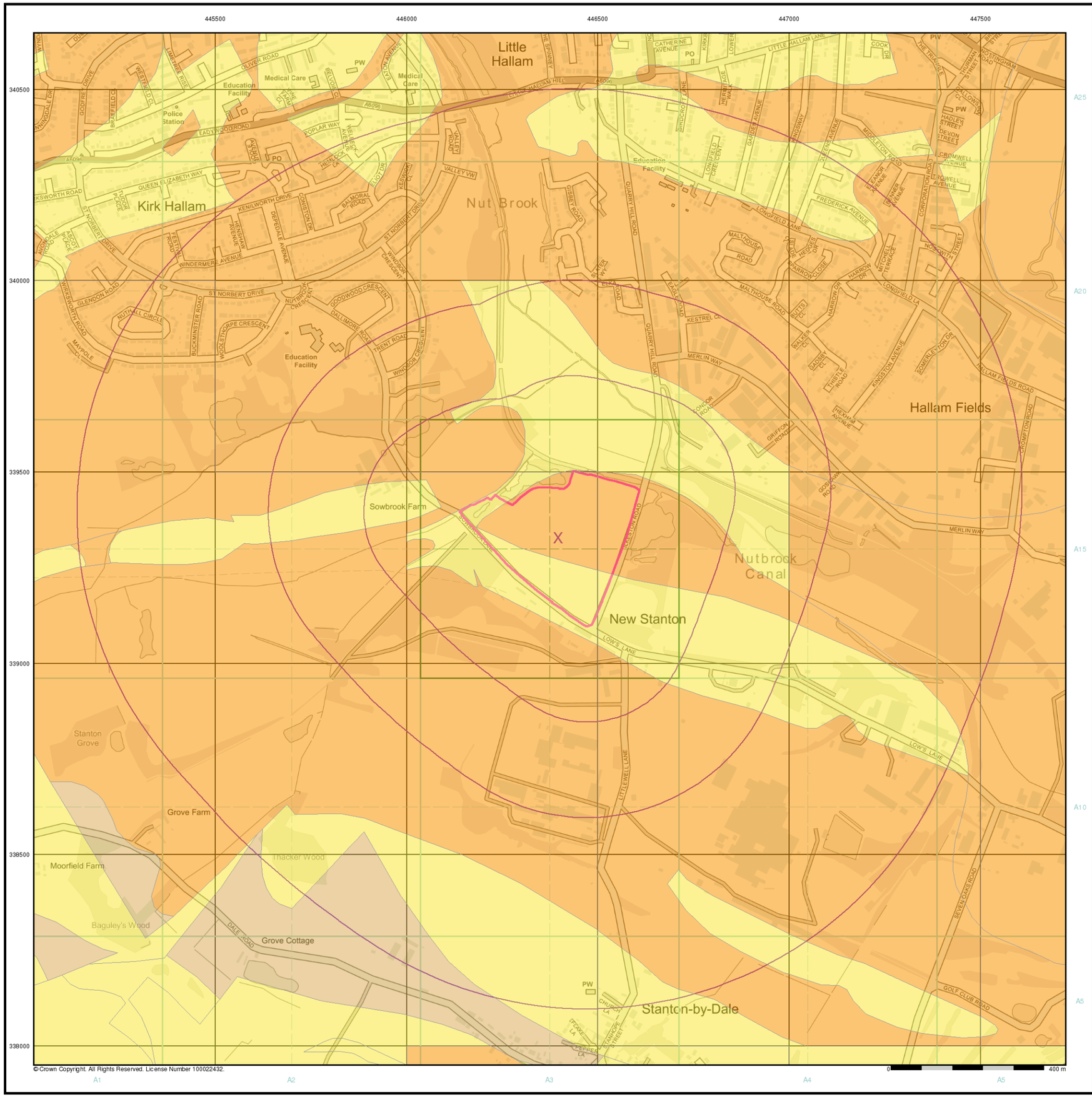

© Crown Copyright. All Rights Reserved. License Number 100022432.

ST Consult
Environmental & Geotechnical

General

Specified Site | Specified Buffer(s) | X Bearing Reference Point

Estimated Soil Chemistry Nickel

Nickel Concentrations mg/kg

- < 15
- 15 - 30
- 30 - 45
- 45 - 60
- 60 - 80
- 80 - 100
- > 100

Estimated Soil Chemistry Nickel - Slice A

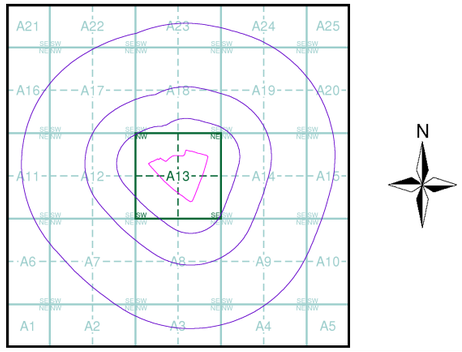

Order Details

Order Details:	289606001_1_1
Customer Ref:	JN1643
National Grid Reference:	446400, 339330
Slice:	A
Site Area (Ha):	10.33
Search Buffer (m):	1000

Site Details

JN1643, Land at Ilkeston Road, Sowbrook Lane, Ilkeston

Southern Testing
Environmental & Geotechnical

ST Consult
Environmental & Geotechnical

APPENDIX D

Photographs

D

Site access off Sowbrook Lane in the southeast.

Looking north from the access to the central hedge line.

Looking along the southern boundary from the access – showing the power lines.

The substation off site to the south.

Looking west along central hedge line.

Looking toward the site entrance from the end of the central hedge line.

Showing the difference in height across the north and south of the site.

Looking north from the centre of the site – showing single oak tree.

Looking south from the northern boundary.

The single oak tree in the north of the site.

The pedestrian access in the north to the fishing lake.

The canal to the north of the site.

The sluice on the canal.

Looking south from the sluice.

The fishing lake to the northwest – some 3-4m below site levels.

Looking east from the western boundary.

Looking toward the southwest corner of the site.

The location of the pond in the southwest corner – over grown with reeds.

Looking along the southern boundary from the west.

North from the southern boundary – showing the end of the central hedge line.

Southern Testing
Environmental & Geotechnical

ST Consult
Environmental & Geotechnical

Head Office
East Grinstead
Tel: 01342 333100
enquiries@southerntesting.co.uk

ST Consult Midlands
Northampton
Tel: 01604 500020
creaton@stconsult.co.uk

ST Consult Thames Valley
Hannington
Tel: 01635 800 950
hannington@stconsult.co.uk

ST Consult North West
Warrington
Tel: 01925 661 735
warrington@stconsult.co.uk