

Erewash Borough Council  
**List of Buildings of Local Interest**

**Long Eaton: Statutory List of Buildings**

Property	No	Street	Grade	EH Asset No
The Hall		Derby Road	II*	1204191
Church of St Laurence and St James		Market Place	II*	1204249
Canal bridge at SK 484 351		Bennett Street	II	1087968
Lock at SK 484 351		Bennett Street	II	1204172
Christ Church Sunday School		College Street	II	1087969
Chapel at Trent College		Derby Road	II	1087972
Red Court	170	Derby Road	II	1204178
Christ Church Methodist Church		Derby Road	II	1087970
Elim Pentecostal Church and Railings		Derby Road	II	1087971
J and H Lacey Warehouse		High Street	II	1204201
Long Eaton Lock		Leopold Street	II	1204213
West Park Cemetery Chapels		Lime Grove	II	1334837
Gate piers and Railings to West Park Cemetery		Lime Grove	II	1204221
War Memorial to 6 metres SW of St Laurence's Church		Market Place	II	1087975
Halifax Building Society	24	Market Place	II	1281305
Midland Bank		Market Place	II	1334839
38 & 40 Market Place	38 & 40	Market Place	II	1334838
Carnegie Public Library and adjacent gates		Tamworth Road	II	1087976
Long Eaton Upper School		Tamworth Road	II	1281310
Canal Bridge at SK 496 313		Trent Lane	II	1204307
Cranfleet Lock		Trent Lane (off)	II	1087935
Highfield Junior School		Wellington St	II	1334861
Highfield Infants School		Wellington St	II	1087936
Hall to north of Highfield Junior School		Wellington St	II	1087937
Hall to SE of Highfield Infants School		Wellington St	II	1334862
Railings to Highfields Infant & Junior Schools		Wellington St	II	1087938
Gates to West Park		Wilsthorpe Road	II	1087919

Erewash Borough Council  
**List of Buildings of Local Interest**

**Sandiacre Lock, Long Eaton: Statutory List of Buildings**

Property	Street	Grade	EH Asset No
Bridge at Sandiacre Lock	Lock Lane	II	1087974
Sandiacre Lock	Lock Lane	II	1087973
Lock Keeper's Cottage and Attached outbuilding at Sandiacre Lock	Lock Lane	II	1204239
Beech House at Sandiacre Lock	Lock Lane	II	1281294

Erewash Borough Council  
**List of Buildings of Local Interest**

Property	<b>Centra House</b>
----------	---------------------

Number	<b>2</b>
Street	<b>Huss Lane</b>
Township	
Parish	<b>Long Eaton</b>

Easting	<b>449531</b>
Northing	<b>333266</b>
Our Ref	<b>LL/62</b>
DCC Ref	

Thesaurus Type	
Broad	<b>Domestic</b>
Narrow	<b>Farmhouse</b>

Date	<b>C17</b>
Date range begins	<b>1600</b>
Date range ends	<b>1699</b>

Description
<p>A seventeenth century farmhouse, extended in the early twentieth century. The farmhouse is faced in roughcast render beneath a gabled slate roof. The front elevation is of two storeys. The original building comprises the "L" shaped range to the left. It has irregular fenestration.</p> <p>Buildings that predate c.1700 (the "brick threshold") are considered to have qualities of age that strongly justify their inclusion on the Local List.</p>

Photograph


Erewash Borough Council  
**List of Buildings of Local Interest**

Property	<b>54 &amp; 56 New Tythe Street</b>
----------	-------------------------------------

Number	<b>54 &amp; 56</b>
Street	<b>New Tythe Street</b>
Township	
Parish	<b>Long Eaton</b>

Easting	<b>449619</b>
Northing	<b>333285</b>
Our Ref	<b>LL/61</b>
DCC Ref	

Thesaurus Type	
Broad	<b>Domestic</b>
Narrow	<b>Dwelling</b>

Date	<b>C18</b>
Date range begins	<b>1700</b>
Date range ends	<b>1799</b>

Description
<p>A pair of houses, probably both eighteenth century in date. The houses are built of brick, rendered on the front and side elevations, painted on the rear. The right hand house has dentillated eaves beneath a steeply pitched pantile roof. The left hand house is taller and probably later. It has a shallow pitched slate roof.</p> <p>Buildings that predate the reign of Queen Victoria are considered to have qualities of age that justify their inclusion on the Local List.</p>

Photograph

Erewash Borough Council  
**List of Buildings of Local Interest**

Property	<b>24 Parkside Avenue</b>
----------	---------------------------


Number	<b>24</b>
Street	<b>Parkside Avenue</b>
Township	<b>Wilsthorne</b>
Parish	<b>Long Eaton</b>

Easting	<b>447707</b>
Northing	<b>333610</b>
Our Ref	<b>LL/1</b>
DCC Ref	

Thesaurus Type	
Broad	<b>Domestic</b>
Narrow	<b>Labourers Cottage</b>

Date	
Date range begins	<b>1700</b>
Date range ends	<b>1833</b>

Description
<p>A farm labourer's cottage, built in the eighteenth or early nineteenth century. The cottage formed part of Stud Farm until about 1965. In 1999 it was extended to incorporate a later dwelling (24A).</p> <p>The cottage is built of painted brick with dentillated eaves, beneath a gabled plain tile roof. It is a two storey building.</p> <p>The cottage is believed to be the only surviving structure from the hamlet of Wilsthorne.</p> <p>Buildings that predate the reign of Queen Victoria are considered to have qualities of age that justify their inclusion on the Local List.</p>

Photographs reproduced courtesy of Derbyshire Archaeological Society


Erewash Borough Council  
**List of Buildings of Local Interest**

Property	<b>Building 6 Sheet Stores Ind Est</b>
----------	--

Number	
Street	<b>Fields Farm Rd (off)</b>
Township	
Parish	<b>Long Eaton</b>

Easting	<b>448637</b>
Northing	<b>332088</b>
Our Ref	<b>LL/239</b>
DCC Ref	

Thesaurus Type	
Broad	<b>Commercial</b>
Narrow	<b>Warehouse</b>

Date	<b>M19</b>
Date range begins	<b>1840</b>
Date range ends	<b>1840</b>

Description
<p>A coke store, built in 1840. Designed by Thomas Jackson Woodhouse for the Midland Counties Railway. Converted to a sheet store by the Midland Railway Company in 1854. Damaged by fire in 1855 and subsequently reconstructed.</p> <p>The coke store is built of red brick on a stone basement, beneath a corrugated sheet roof. There are seven bays of small window openings with segmental heads.</p> <p>The coke store appears in Nixon's Industrial Archaeology of Derbyshire and Palmer's Industrial Landscapes of the East Midlands.</p> <p>This building is considered to be of special historic interest due to its inclusion in key gazetteers of industrial archaeology.</p>

Photograph


Erewash Borough Council  
**List of Buildings of Local Interest**

Property	<b>Building 1 Sheet Stores Ind Est</b>
----------	--

Number	
Street	<b>Fields Farm Rd (off)</b>
Township	
Parish	<b>Long Eaton</b>

Easting	<b>448632</b>
Northing	<b>332150</b>
Our Ref	<b>LL/238</b>
DCC Ref	

Thesaurus Type	
Broad	<b>Domestic</b>
Narrow	<b>Manager's House</b>

Date	<b>M19</b>
Date range begins	<b>1840</b>
Date range ends	<b>1840</b>

Description
<p>A manager's house, built in 1840 for the Midland Counties Railway. It is faced in smooth render with projecting eaves beneath a shallow pitched slate roof. The front elevation is of two storeys, separated by a sill band. There is a central entrance door beneath a corbelled porch. The manager's house appears in Nixon's Industrial Archaeology of Derbyshire.</p> <p>This building is considered to be of special historic interest due to its inclusion in a key gazetteer of industrial archaeology.</p>

Photograph


Erewash Borough Council  
**List of Buildings of Local Interest**

Property	<b>Gas Works</b>
----------	------------------

Number	
Street	<b>Chapel Street</b>
Township	
Parish	<b>Long Eaton</b>

Easting	<b>449356</b>
Northing	<b>333266</b>
Our Ref	<b>LL/70</b>
DCC Ref	


Thesaurus Type	
Broad	<b>Industrial</b>
Narrow	<b>Gas Works</b>

Date	<b>M19</b>
Date range begins	<b>1853</b>
Date range ends	<b>1853</b>

Description
-------------

A gas works, built in 1853 for William Bush. The offices and retort house are arranged on either side of a courtyard. The offices are built of red brick beneath a gabled concrete tile roof. The courtyard elevation is two storeys tall. The projecting centre bay contains a doorcase with a semi-circular head. It is flanked by paired sash windows with similar heads. The Long Eaton Working Men's Cooperative Society bought the site in 1898. To the rear of the site are stables, designed by William Betts and built by Francis Perks & Son in 1899. The period c.1855 was a significant watershed in local industrial development. This building therefore has qualities of age in the context of its type that justify its inclusion on the Local List.

Photograph
------------





Erewash Borough Council  
**List of Buildings of Local Interest**

Property	<b>Bridge Mills</b>
----------	---------------------

Number	
Street	<b>Derby Road</b>
Township	
Parish	<b>Long Eaton</b>

Easting	<b>448855</b>
Northing	<b>333951</b>
Our Ref	<b>LL/98</b>
DCC Ref	

Thesaurus Type	
Broad	<b>Industrial</b>
Narrow	<b>Lace Factory</b>

Date	<b>E20</b>
Date range begins	<b>1902</b>
Date range ends	<b>1906</b>

Description
-------------

A tenement lace factory, built in 1902. Designed by John Sheldon for the Bridge Mill Company. It is built of red brick beneath a slate roof. The elevation to the canal is three storeys tall. It is arranged in three sections with the windows arranged 9:10:10. The windows are cast iron casements. The elevation to the yard features semicircular stair turrets. The factory appears in Pevsner's Buildings of England, Smith's Industrial Archaeology of the East Midlands and Palmer's Industrial Landscapes of the East Midlands. It is considered to be of special historic interest due to its inclusion in key gazetteers of industrial archaeology. It is also considered to possess special architectural interest due to its inclusion in a key architectural gazetteer.

Photograph
------------



Erewash Borough Council  
**List of Buildings of Local Interest**

Property	<b>Harrington Mills</b>
----------	-------------------------


Number	
Street	<b>Leopold Street</b>
Township	
Parish	<b>Long Eaton</b>

Easting	<b>448765</b>
Northing	<b>333669</b>
Our Ref	<b>LL/95</b>
DCC Ref	

Thesaurus Type	
Broad	<b>Industrial</b>
Narrow	<b>Lace Factory</b>

Date	<b>L19</b>
Date range begins	<b>1885</b>
Date range ends	<b>1887</b>

Description
<p>A tenement lace factory, completed in 1887. Designed by John Sheldon for the Harrington Factory Company. It is built of red brick beneath a concrete tile roof. The elevation to the cemetery is four storeys tall. It is arranged in six unequal sections with the windows arranged 10:10:6:11:10:10. The windows are cast iron casements. The elevation to Leopold Street features semi circular stair turrets.</p> <p>This building is considered to be of particular historic interest due to its inclusion in several key gazetteers of industrial archaeology.</p>

Photograph


Erewash Borough Council  
**List of Buildings of Local Interest**

Property	<b>West End Mill</b>
----------	----------------------

Number	
Street	<b>Leopold Street</b>
Township	
Parish	<b>Long Eaton</b>

Easting	<b>448827</b>
Northing	<b>333782</b>
Our Ref	<b>LL/94</b>
DCC Ref	

Thesaurus Type	
Broad	<b>Industrial</b>
Narrow	<b>Lace Factory</b>

Date	<b>L19</b>
Date range begins	<b>1882</b>
Date range ends	<b>1882</b>

Description
-------------

A tenement lace factory, built in 1882. Designed by John William Keating for the West End Mill Company. It is built of red brick beneath a hipped concrete tile roof. The elevation to Leopold Street is four storeys tall. It is arranged in four sections with the windows arranged 12:10:10:10. The windows are cast iron casements. The elevation to the canal features polygonal stair turrets.

The factory appears in Nixon's Industrial Archaeology of Derbyshire and Palmer's Industrial Landscapes of the East Midlands.

This building is considered to be of special historic interest due to its inclusion in key gazetteers of industrial archaeology.

Photograph
------------



Erewash Borough Council  
**List of Buildings of Local Interest**

Property	<b>Whiteleys Factory (Block 13)</b>
----------	-------------------------------------


Number	
Street	<b>Leopold Street</b>
Township	
Parish	<b>Long Eaton</b>

Easting	<b>448822</b>
Northing	<b>333704</b>
Our Ref	<b>LL/96</b>
DCC Ref	

Thesaurus Type	
Broad	<b>Industrial</b>
Narrow	<b>Lace Factory</b>

Date	<b>L19</b>
Date range begins	<b>1883</b>
Date range ends	<b>1883</b>

Description
<p>A lace factory, built in 1883. Designed by William Henry Radford for William Arthur Whiteley. It is built of red brick beneath a slate roof. The roadside elevation is of three storeys. Each storey has twelve cast iron windows, the three windows at each end set beneath gables with crowsteps.</p> <p>The factory was purchased by the Harrington Factory Company in 1900 and extended in 1903.</p> <p>The factory appears in Palmer's Industrial Landscapes of the East Midlands.</p> <p>This building is considered to be of special historic interest due to its inclusion in a key gazetteer of industrial archaeology.</p>

Photograph


Erewash Borough Council  
**List of Buildings of Local Interest**

Property	<b>Willatt's Factory</b>
----------	--------------------------


Number	
Street	<b>Regent Street</b>
Township	
Parish	<b>Long Eaton</b>

Easting	<b>448988</b>
Northing	<b>333747</b>
Our Ref	<b>LL/109</b>
DCC Ref	

Thesaurus Type	
Broad	<b>Industrial</b>
Narrow	<b>Lace Factory</b>

Date	<b>L19</b>
Date range begins	<b>1874</b>
Date range ends	<b>1877</b>

Description
<p>A lace factory, completed in 1877. Built for Terah Hooley and James Willatt. It is of red brick. The front elevation is of four storeys. Each storey has fourteen windows, regularly spaced between projecting piers. The factory appears in Smith's Industrial Archaeology of the East Midlands.</p> <p>This building is considered to be of special historic interest due to its inclusion in a key gazetteer of industrial archaeology.</p>

Photograph




Erewash Borough Council  
**List of Buildings of Local Interest**

Property	<b>Electricity Generating Station</b>
----------	---------------------------------------

Number	
Street	<b>Milner Road</b>
Township	
Parish	<b>Long Eaton</b>

Easting	<b>448871</b>
Northing	<b>333620</b>
Our Ref	<b>LL/105</b>
DCC Ref	<b>MDR5688</b>

Thesaurus Type	
Broad	<b>Industrial</b>
Narrow	<b>Power Station</b>

Date	<b>E20</b>
Date range begins	<b>1903</b>
Date range ends	<b>1903</b>

Description
<p>A power station, built in 1903. It is built of red brick. The roadside elevation is of two storeys. It has irregular fenestration with semicircular heads, set beneath two large, low pitched gables.</p> <p>The power station appears in Palmer's Industrial Landscapes of the East Midlands.</p> <p>This building is considered to be of special historic interest due to its inclusion in a key gazetteer of industrial archaeology.</p>

Photograph


Erewash Borough Council  
**List of Buildings of Local Interest**

Property	<b>Alexandra Mills</b>
----------	------------------------

Number	
Street	<b>Milner Road</b>
Township	
Parish	<b>Long Eaton</b>

Easting	<b>448867</b>
Northing	<b>333585</b>
Our Ref	<b>LL/106</b>
DCC Ref	

Thesaurus Type	
Broad	<b>Industrial</b>
Narrow	<b>Lace Factory</b>

Date	<b>E20</b>
Date range begins	<b>1905</b>
Date range ends	<b>1905</b>

Description
<p>A lace factory, built in 1905 for Thomas Brecknock. It is built of red brick beneath a natural slate roof. The front elevation is single storey. To the left is an entrance door and casement window beneath a parapet. To the right are five similar windows beneath two assymetrical gables.</p> <p>The factory appears in Palmer's Industrial Landscapes of the East Midlands.</p> <p>This building is considered to be of special historic interest due to its inclusion in a key gazetteer of industrial archaeology.</p>

Photograph


Erewash Borough Council  
**List of Buildings of Local Interest**

Property	<b>Edward Mills</b>
----------	---------------------

Number	
Street	<b>Milner Road</b>
Township	
Parish	<b>Long Eaton</b>

Easting	<b>448866</b>
Northing	<b>333573</b>
Our Ref	<b>LL/107</b>
DCC Ref	

Thesaurus Type	
Broad	<b>Industrial</b>
Narrow	<b>Lace Factory</b>

Date	<b>E20</b>
Date range begins	<b>1909</b>
Date range ends	<b>1909</b>

Description
<p>A lace factory, built in 1909 for William Morris. Occupied from 1928 by the hosiery manufacturers Cox Moore &amp; Co. It is built of red brick beneath a slate roof. The roadside elevation is single storey. It features four cross casement windows, beneath two gables that echo the shape of the north light roofs behind.</p> <p>The factory appears in Palmer's Industrial Landscapes of the East Midlands.</p> <p>This building is considered to be of special historic interest due to its inclusion in a key gazetteer of industrial archaeology.</p>

Photograph





Erewash Borough Council  
**List of Buildings of Local Interest**

Property	<b>Victoria Mill</b>
----------	----------------------

Number		Easting	<b>448862</b>
Street	<b>Milner Road</b>	Northing	<b>333538</b>
Township		Our Ref	<b>LL/108</b>
Parish	<b>Long Eaton</b>	DCC Ref	

Thesaurus Type		Date	<b>E20</b>
Broad	<b>Industrial</b>	Date range begins	<b>1906</b>
Narrow	<b>Lace Factory</b>	Date range ends	<b>1906</b>

Description
<p>A lace factory, built in 1906 for Mr Foster. It is of red brick. The roadside elevation features four cross casement windows and a loading door, beneath two assymetrical gables.</p> <p>The factory appears in Palmer's Industrial Landscapes of the East Midlands.</p> <p>This building is considered to be of special historic interest due to its inclusion in a key gazetteer of industrial archaeology.</p>

Photograph


Erewash Borough Council  
**List of Buildings of Local Interest**

Property	<b>Oaklea Mills</b>
----------	---------------------

Number		Easting	<b>449373</b>
Street	<b>Oakleys Road</b>	Northing	<b>333012</b>
Township		Our Ref	<b>LL/83</b>
Parish	<b>Long Eaton</b>	DCC Ref	

Thesaurus Type		Date	<b>E20</b>
Broad	<b>Industrial</b>	Date range begins	<b>1901</b>
Narrow	<b>Lace Factory</b>	Date range ends	<b>1901</b>

Description
<p>A lace factory, built in 1901 for the Oaklea Mill Company. The factory buildings are of red brick, arranged in three single-storey ranges with north-light roofs. The west range is composed of fifteen north-light bays. Each bay contains a pair of cast-iron casements with polychromatic heads, beneath a circular opening.</p> <p>This was the first single-storey lace factory to be built in Long Eaton. The building therefore has qualities of age in the context of its type that justify its inclusion on the Local List.</p>

Photograph

Erewash Borough Council  
**List of Buildings of Local Interest**

Property	<b>New Tythe Street Mills</b>
----------	-------------------------------

Number	
Street	<b>New Tythe Street</b>
Township	
Parish	<b>Long Eaton</b>

Easting	<b>449638</b>
Northing	<b>333351</b>
Our Ref	<b>LL/60</b>
DCC Ref	

Thesaurus Type	
Broad	<b>Commercial</b>
Narrow	<b>Commercial Office</b>

Date	<b>E20</b>
Date range begins	<b>1904</b>
Date range ends	<b>1904</b>

Description
<p>The offices attached to a lace factory, built in 1904. Designed by Gorman &amp; Ross. They are of red brick beneath a plain tile roof. The front elevation is single storey. It features seven cross casement windows, the three central windows set beneath a shaped gable. The return elevation features a canted bay window with a shaped parapet.</p> <p>Gorman &amp; Ross are considered to be locally important architects. Their works are generally considered to have special architectural interest.</p>

Photograph


Erewash Borough Council  
**List of Buildings of Local Interest**

Property	<b>School Swimming Pool</b>
----------	-----------------------------


Number	
Street	<b>Leopold Street</b>
Township	
Parish	<b>Long Eaton</b>

Easting	<b>448805</b>
Northing	<b>333814</b>
Our Ref	<b>LL/101</b>
DCC Ref	

Thesaurus Type	
Broad	<b>Recreational</b>
Narrow	<b>Swimming Pool</b>

Date	<b>E20</b>
Date range begins	<b>1899</b>
Date range ends	<b>1901</b>

Description
<p>A swimming pool, built by George Youngman for the Long Eaton School Board. Completed in 1901. The swimming pool is built of red brick with stone dressings, beneath a gabled slate roof. It is a two storey building. The ground floor contains six Diocletian windows set at a high level. The first floor features two tripartite sash windows, the central light breaking the eaves. The interiors were probably by Goulding Fullalove, a local builder and china dealer.</p> <p>This is one of a number of early public swimming pools built soon after the first modern Olympic Games of 1896. The pool has qualities of age when considered in the context of its type. It also has group value as part of a surviving Board School.</p>

Photograph reproduced courtesy of Derbyshire Archaeological Society


Erewash Borough Council  
**List of Buildings of Local Interest**

Property	<b>Footbridge</b>
----------	-------------------

Number	
Street	<b>Station Street</b>
Township	
Parish	<b>Long Eaton</b>

Easting	<b>449507</b>
Northing	<b>333466</b>
Our Ref	<b>LL/159</b>
DCC Ref	

Thesaurus Type	
Broad	<b>Transport</b>
Narrow	<b>Footbridge</b>

Date	<b>E20</b>
Date range begins	<b>1900</b>
Date range ends	<b>1921</b>

Description
<p>A footbridge, built for the Midland Railway Company in the early twentieth century. The bridge is a cast iron latticework structure. The central span is supported on four Roman Doric columns. There is an "L" shaped flight of stairs to the left of the span and a straight flight to the right.</p> <p>The footbridge possesses group value as part of a set of broadly contemporary buildings, including the former Railway Inn, with which it has a historic functional relationship.</p>

Photograph


Erewash Borough Council  
**List of Buildings of Local Interest**

Property	<b>Blue Bell PH</b>
----------	---------------------

Number	<b>73</b>
Street	<b>High Street</b>
Township	
Parish	<b>Long Eaton</b>

Easting	<b>449211</b>
Northing	<b>333520</b>
Our Ref	<b>LL/117</b>
DCC Ref	

Thesaurus Type	
Broad	<b>Commercial</b>
Narrow	<b>Public House</b>

Date	<b>C18</b>
Date range begins	<b>1700</b>
Date range ends	<b>1799</b>

Description
<p>A public house, built in the eighteenth century. It is faced with smooth render beneath a slate roof. The front elevation is of three storeys. The first floor has three irregularly spaced sash windows with lugged architraves.</p> <p>Buildings that predate the reign of Queen Victoria are considered to have qualities of age that justify their inclusion on the Local List.</p>

Photograph


Erewash Borough Council  
**List of Buildings of Local Interest**

Property	<b>Top House PH</b>
----------	---------------------

Number	<b>45</b>
Street	<b>Market Place</b>
Township	
Parish	<b>Long Eaton</b>

Easting	<b>449113</b>
Northing	<b>333681</b>
Our Ref	<b>LL/115</b>
DCC Ref	

Thesaurus Type	
Broad	<b>Commercial</b>
Narrow	<b>Public House</b>

Date	<b>L17</b>
Date range begins	<b>1693</b>
Date range ends	<b>1699</b>

Description
<p>Formerly the Old Bell PH.</p> <p>A public house, probably built soon after 1693. It is faced in smooth render beneath a natural slate roof. The right hand part is of two-and-a-half storeys, the attic rooms lit by lucarnes. The left hand part is of two storeys, with two canted bay windows at the ground floor.</p> <p>14 houses in Long Eaton were destroyed by a fire "near the church" in May 1693. See Reedman's Book of Long Eaton.</p> <p>Buildings that predate c.1700 (the "brick threshold") are considered to have qualities of age that strongly justify their inclusion on the Local List.</p>

Photograph




Erewash Borough Council  
**List of Buildings of Local Interest**

Property	<b>New Central Building</b>
----------	-----------------------------

Number	
Street	<b>Station Street</b>
Township	
Parish	<b>Long Eaton</b>

Easting	<b>449464</b>
Northing	<b>333413</b>
Our Ref	<b>LL/79</b>
DCC Ref	

Thesaurus Type	
Broad	<b>Commercial</b>
Narrow	<b>Shop</b>


Date	<b>E20</b>
Date range begins	<b>1897</b>
Date range ends	<b>1900</b>

Description
-------------

The department store and meeting hall of the Long Eaton Working Men's Cooperative Society. Designed in 1897 by Ernest Ridgeway in the Italian Renaissance Style. Built by Francis Perks & Son between 1897 and 1900. The store is built of red brick with stone dressings and a stone balustrade, beneath a natural slate roof. The elevation to Station Street features five large traceried windows separated by pilasters. To the right is a square tower of four stages beneath a lead cupola.

The Long Eaton Working Men's Cooperative Society (1868-1969) was an organisation of great importance to local economic history. Their branch stores vary in quality, but the New Central Building is a building of architectural quality that marked the Society's coming of age.

Photograph
------------





Erewash Borough Council  
**List of Buildings of Local Interest**

Property	<b>Quantock House</b>
----------	-----------------------

Number	<b>122 &amp; 122A</b>
Street	<b>Derby Road</b>
Township	
Parish	<b>Long Eaton</b>

Easting	<b>448357</b>
Northing	<b>334086</b>
Our Ref	<b>LL/731</b>
DCC Ref	

Thesaurus Type	
Broad	<b>Domestic</b>
Narrow	<b>House</b>

Date	<b>L19</b>
Date range begins	<b>1880</b>
Date range ends	<b>1892</b>

Description
<p>Previously known as Ivanhoe House.</p> <p>A house, built for William Redgate in the 1880's. It is built of red brick beneath a gabled slate roof. The front elevation is two storeys tall. There is a central Corinthian doorcase, flanked by full height canted bay windows with hipped roofs.</p> <p>From 1892 this was the home of James Winfield (1835-1913), a lace manufacturer. Winfield was the Chair of Long Eaton UDC 1899-1901.</p> <p>This building may possess some special historic interest due to its close historic association with James Winfield, a figure of local interest.</p>

Photograph


Erewash Borough Council  
**List of Buildings of Local Interest**

Property	<b>124 &amp; 126 Derby Road</b>
----------	---------------------------------

Number	<b>124 &amp; 126</b>
Street	<b>Derby Road</b>
Township	
Parish	<b>Long Eaton</b>

Easting	<b>448331</b>
Northing	<b>334084</b>
Our Ref	<b>LL/51</b>
DCC Ref	

Thesaurus Type	
Broad	<b>Domestic</b>
Narrow	<b>Semi Detached House</b>

Date	<b>L19</b>
Date range begins	<b>1886</b>
Date range ends	<b>1886</b>

Description
-------------

A semi-detached pair of houses, built in 1886 for Edward Henry Fletcher (124) and Robert William Fletcher (126). The houses are of red brick beneath a hipped slate roof. They are two storeys tall. Designed symmetrically, each house has a Wyatt window and a canted bay window on the ground floor.

Robert William Fletcher JP (1863-1941), a lace manufacturer, was the chairman of Draycott Parish Council from 1912 to 1934 and also served as the vice-chairman of Shardlow RDC.

This building is considered to possess special historic interest due to its close historic association with Robert William Fletcher, a figure of undoubted local interest.

Photograph
------------



Erewash Borough Council  
**List of Buildings of Local Interest**

Property	<b>Sheldon Grange</b>
----------	-----------------------

Number	<b>146</b>
Street	<b>Derby Road</b>
Township	
Parish	<b>Long Eaton</b>

Easting	<b>448193</b>
Northing	<b>334019</b>
Our Ref	<b>LL/730</b>
DCC Ref	

Thesaurus Type	
Broad	<b>Domestic</b>
Narrow	<b>House</b>

Date	<b>E20</b>
Date range begins	<b>1902</b>
Date range ends	<b>1903</b>

Description
<p>A house, built c.1903. It is built of red brick beneath a hipped plain tile roof. The front elevation is two storeys tall. To the left is an octagonal corner tower with a steeply pitched roof. To the right, there is a single storey bay window with battlements. This was the home of John Crowe, a lace manufacturer and Chair of Long Eaton UDC 1915-16. In the 1980s a large single storey wing was added to the east of the property, in conjunction with its use as a nursing home.</p> <p>This building may possess some special historic interest due to its close historic association with John Crowe, a figure of local interest.</p>

Photograph


Erewash Borough Council  
**List of Buildings of Local Interest**

Property	<b>150 Derby Road</b>
----------	-----------------------

Number	<b>150</b>
Street	<b>Derby Road</b>
Township	
Parish	<b>Long Eaton</b>

Easting	<b>448166</b>
Northing	<b>334007</b>
Our Ref	<b>LL/25</b>
DCC Ref	

Thesaurus Type	
Broad	<b>Domestic</b>
Narrow	<b>House</b>

Date	<b>E20</b>
Date range begins	<b>1902</b>
Date range ends	<b>1902</b>

Description
<p>A house, designed by Gorman &amp; Ross in 1902 for the lace manufacturer Samuel Cursley JP. It is built of red brick, the upper storeys clad with a mock timber frame, beneath a plain tile roof. The side elevation to Trowell Grove is dominated by a large blank gable. To the left is a projecting roughcast stair tower.</p> <p>The house appears in Pevsner's Buildings of England. Pevsner notes the architects' "distinctive brand of the Domestic Revival style".</p> <p>This building is considered to possess special architectural interest due to its inclusion in a key architectural gazetteer. Furthermore, Gorman &amp; Ross are considered to be locally important architects. Their works are generally considered to have special architectural interest.</p>

Photograph


Erewash Borough Council  
**List of Buildings of Local Interest**

Property	<b>158 Derby Road</b>
----------	-----------------------

Number	<b>158</b>
Street	<b>Derby Road</b>
Township	
Parish	<b>Long Eaton</b>

Easting	<b>448100</b>
Northing	<b>333984</b>
Our Ref	<b>LL/26</b>
DCC Ref	

Thesaurus Type	
Broad	<b>Domestic</b>
Narrow	<b>House</b>

Date	<b>E20</b>
Date range begins	<b>1902</b>
Date range ends	<b>1902</b>

Description
<p>A house, built in 1902. Designed by Gorman &amp; Ross in the Arts &amp; Crafts style, for the draper James Mackay. The house is faced in roughcast render beneath a plain tile roof. The front elevation is of two storeys, beneath a large gable that is clad with a mock timber frame.</p> <p>Gorman &amp; Ross are considered to be locally important architects. Their works are generally considered to have special architectural interest.</p>

Photograph




Erewash Borough Council  
**List of Buildings of Local Interest**

Property	<b>North Villas</b>
----------	---------------------


Number	<b>183 &amp; 185</b>
Street	<b>Derby Road</b>
Township	
Parish	<b>Long Eaton</b>

Easting	<b>448495</b>
Northing	<b>334004</b>
Our Ref	<b>LL/11</b>
DCC Ref	

Thesaurus Type	
Broad	<b>Domestic</b>
Narrow	<b>House</b>

Date	<b>L19</b>
Date range begins	<b>1881</b>
Date range ends	<b>1881</b>

Description
<p>A house, built in 1881 and since subdivided. Built of red brick beneath a slate roof. The front elevation is of two storeys; it is composed symmetrically, with projecting gabled ranges set either side of a recessed porch. The left hand range has been rendered.</p> <p>The house is believed to have been the home of Terah Hooley (b.1839) and his son Ernest Terah Hooley (1859-1947), a financier. An account of Ernest Terah Hooley's life can be found in the Oxford Dictionary of National Biography.</p> <p>This building is considered to have special historic interest due to its close historic association with Ernest Terah Hooley, a figure of national interest.</p>

Photograph reproduced courtesy of Derbyshire Archaeological Society


Erewash Borough Council  
**List of Buildings of Local Interest**

Property	<b>The Elms</b>
----------	-----------------

Number	<b>197</b>
Street	<b>Derby Road</b>
Township	
Parish	<b>Long Eaton</b>

Easting	<b>448366</b>
Northing	<b>334032</b>
Our Ref	<b>LL/715</b>
DCC Ref	

Thesaurus Type	
Broad	<b>Domestic</b>
Narrow	<b>House</b>

Date	<b>L19</b>
Date range begins	<b>1880</b>
Date range ends	<b>1902</b>

Description
<p>A house, built in the late nineteenth century. It is built of red brick, the front elevation stuccoed, beneath a hipped slate roof. The front elevation is two-and-a-half storeys tall. The central projecting bay features a pedimented porch. To either side are single-storey canted bay windows.</p> <p>This was the home of Joseph Orchard JP, a lace manufacturer. He was the Chair of Long Eaton UDC 1907-1909.</p> <p>This building is considered to possess special historic interest due to its close historic association with Joseph Orchard, a figure of undoubted local interest.</p>

Photograph


Erewash Borough Council  
**List of Buildings of Local Interest**

Property	<b>Trent College</b>
----------	----------------------

Number	
Street	<b>Derby Road</b>
Township	
Parish	<b>Long Eaton</b>

Easting	<b>448234</b>
Northing	<b>333812</b>
Our Ref	<b>LL/5</b>
DCC Ref	

Thesaurus Type	
Broad	<b>Education</b>
Narrow	<b>School</b>

Date	<b>L19</b>
Date range begins	<b>1866</b>
Date range ends	<b>1868</b>

Description
<p>A school, designed by Mr Peck in the Tudor style and completed in 1868. Partly rebuilt following a fire in 1922. The school is built of red brick beneath a gabled slate roof. The plan form is "E" shaped. The central tower contains a pair of narrow windows in stone surrounds, below a stepped gable with a clock face. There is an octagonal stair tower at one corner, which has a castellated head.</p> <p>The school appears in Pevsner's Buildings of England. Schools built in the period c.1840-1870 are generally considered suitable for listing, provided that they are well preserved and of good architectural quality. This building is considered to possess special architectural interest due to its inclusion in a key architectural gazetteer.</p>

Photograph



Erewash Borough Council  
**List of Buildings of Local Interest**

Property	<b>Catterns House</b>
----------	-----------------------

Number	
Street	<b>Princess Street</b>
Township	
Parish	<b>Long Eaton</b>

Easting	<b>448505</b>
Northing	<b>333849</b>
Our Ref	<b>LL/6</b>
DCC Ref	

Thesaurus Type	
Broad	<b>Domestic</b>
Narrow	<b>House</b>

Date	<b>E20</b>
Date range begins	<b>1908</b>
Date range ends	<b>1908</b>

Description
<p>A house, built in 1908. Designed by Albert Edward Lambert in the Arts &amp; Crafts style, for Enoch Wallis JP. The house is faced in roughcast render beneath a graduated slate roof. The garden elevation is of two storeys, raised above a basement; it is set beneath two large assymetrical gables. Enoch Wallis JP was a partner at William Wallis &amp; Sons, lace manufacturers, of Britannia Mills. He was the chairman of Long Eaton Urban District Council in 1912.</p> <p>This building is considered to possess special historic interest due to its close historic association with Enoch Wallis, a figure of undoubted local interest.</p>

Photograph reproduced courtesy of Derbyshire Archaeological Society


Erewash Borough Council  
**List of Buildings of Local Interest**

Property	<b>23 Cavendish Road</b>
----------	--------------------------

Number	<b>23</b>
Street	<b>Cavendish Road</b>
Township	
Parish	<b>Long Eaton</b>

Easting	<b>448401</b>
Northing	<b>334626</b>
Our Ref	<b>LL/38</b>
DCC Ref	

Thesaurus Type	
Broad	<b>Domestic</b>
Narrow	<b>Villa</b>

Date	<b>E20</b>
Date range begins	<b>1900</b>
Date range ends	<b>1904</b>

Description
<p>A house, built c.1900-04. Designed by Gorman &amp; Ross in the Arts &amp; Crafts style. The house is of roughcast render beneath a plain tile roof. It is "H" shaped on plan. The front elevation is two storeys tall. The central part is clad with a sham timber frame and flanked by projecting gabled wings. The right hand wing contains a full height stair window.</p> <p>Gorman &amp; Ross are considered to be locally important architects. Their works are generally considered to have special architectural interest.</p>

Photograph


Erewash Borough Council  
**List of Buildings of Local Interest**

Property	<b>Southlands</b>
----------	-------------------

Number	
Street	<b>Belfield Gardens</b>
Township	
Parish	<b>Long Eaton</b>

Easting	<b>449376</b>
Northing	<b>333194</b>
Our Ref	<b>LL/68</b>
DCC Ref	

Thesaurus Type	
Broad	<b>Domestic</b>
Narrow	<b>Villa</b>

Date	<b>L19</b>
Date range begins	<b>1886</b>
Date range ends	<b>1886</b>

Description
<p>A house of 1886. Built by the engineer Samuel Claye (d.1887) and occupied by his brother Frank Claye JP. Later occupied by the lace manufacturer William Whiteley.</p> <p>The house is built of red brick with sham timber framing beneath a plain tile roof. The front elevation is asymmetrical. To the left is a gabled range with an oriel window at the first floor. To the right is a smaller gabled range with a projecting timber porch.</p> <p>Extensions to the rear (including a large two-storey range) were added in the late twentieth century. They are not of special interest.</p> <p>This building may possess some special historic interest due to its close historic association with Frank Claye JP, a figure of local interest.</p>

Photograph reproduced courtesy of Derbyshire Archaeological Society
---



Erewash Borough Council  
**List of Buildings of Local Interest**

Property	<b>The Firs</b>
----------	-----------------

Number		Easting	<b>448058</b>
Street	<b>Westhorpe Drive</b>	Northing	<b>333840</b>
Township		Our Ref	<b>LL/153</b>
Parish	<b>Long Eaton</b>	DCC Ref	

Thesaurus Type		Date	<b>M20</b>
Broad	<b>Domestic</b>	Date range begins	<b>1935</b>
Narrow	<b>House</b>	Date range ends	<b>1935</b>

Description
<p>A house, designed by Osbourne Moorhouse Thorp in 1935. Built for George Stevenson JP, who was associated with the Long Eaton Gas Company and served as the chairman of Long Eaton UDC in 1924-25.</p> <p>This building may possess some special historic interest due to its close historic association with George Stevenson JP, a figure of local interest. No field assessment had been made of this building by the time of publication. The building has been included on the Local List on a provisional basis.</p>

Photograph

Erewash Borough Council  
**List of Buildings of Local Interest**

Property	<b>Garage at 59 Trowell Grove</b>
----------	-----------------------------------


Number	<b>59</b>
Street	<b>Trowell Grove</b>
Township	
Parish	<b>Long Eaton</b>

Easting	<b>448020</b>
Northing	<b>334243</b>
Our Ref	<b>LL/23</b>
DCC Ref	

Thesaurus Type	
Broad	<b>Transport</b>
Narrow	<b>Garage</b>

Date	<b>E20</b>
Date range begins	<b>1914</b>
Date range ends	<b>1924</b>

Description
<p>A garage and stables, designed in 1913 by John Sheldon &amp; Sons. It is built of red brick beneath a natural slate roof. The building is 'H' shaped in plan. The left hand range is two storeys tall and features a stable door with a pitching eye above. The right hand range features a pair of garage doors with an oculus above.</p> <p>Garages built before c.1920 are considered to have qualities of age that justify their inclusion on the Local List.</p>

Photograph


Erewash Borough Council  
**List of Buildings of Local Interest**

Property	<b>St John's Parish Church</b>
----------	--------------------------------

Number	
Street	<b>Canal Street</b>
Township	
Parish	<b>Long Eaton</b>

Easting	<b>448312</b>
Northing	<b>334430</b>
Our Ref	<b>LL/13</b>
DCC Ref	

Thesaurus Type	
Broad	<b>Religious</b>
Narrow	<b>Church</b>

Date	<b>E20</b>
Date range begins	<b>1922</b>
Date range ends	<b>1922</b>

Description
<p>A church, designed by Sir Charles Archibald Nicholson and opened (incomplete) in 1922. The building is of red brick beneath a slate roof. The south aisle contains a doorway and two large square windows with reticulated tracery.</p> <p>The church appears in Pevsner's Buildings of England. An account of the architect appears in Curl's Oxford Dictionary of Architecture.</p> <p>This building is considered to possess special architectural interest due to its inclusion in a key architectural gazetteer. Furthermore, Sir Archibald Nicholson is considered to be a nationally important architect. His works are generally considered to have special architectural interest.</p>

Photograph reproduced courtesy of Derbyshire Archaeological Society
---



Erewash Borough Council  
**List of Buildings of Local Interest**

Property	<b>Mission Hall</b>
----------	---------------------

Number	
Street	<b>Chapel Street</b>
Township	
Parish	<b>Long Eaton</b>

Easting	<b>449316</b>
Northing	<b>333338</b>
Our Ref	<b>LL/73</b>
DCC Ref	

Thesaurus Type	
Broad	<b>Religious</b>
Narrow	<b>Mission Church</b>

Date	<b>E20</b>
Date range begins	<b>1914</b>
Date range ends	<b>1933</b>

Description
<p>This building was erected as the Railway Mission Church on Midland Street in the late nineteenth century. After World War I, it was reerected on the present site as a Mission Hall.</p> <p>The church is faced in corrugated galvanised iron sheets beneath a fibre cement slate roof. The front elevation features a projecting gabled porch with egg-and-dart bargeboards. The principal gable has similar bargeboards. The side elevation contains four cross casement windows with pointed heads.</p> <p>Once common, only six 'tin tabernacles' survive in Derbyshire. Three of these are in Long Eaton and Sawley. Externally, the Mission Hall is the best preserved of the three and thus exhibits particular qualities of rarity.</p>

Photograph




Erewash Borough Council  
**List of Buildings of Local Interest**

Property	<b>Steamboat Inn</b>
----------	----------------------

Number	
Street	<b>Trent Lock</b>
Township	
Parish	<b>Long Eaton</b>

Easting	<b>449068</b>
Northing	<b>331214</b>
Our Ref	<b>LL/90</b>
DCC Ref	

Thesaurus Type	
Broad	<b>Commercial</b>
Narrow	<b>Public House</b>

Date	<b>L18</b>
Date range begins	<b>1779</b>
Date range ends	<b>1799</b>

Description
<p>Formerly the Erewash Canal PH.  A public house, built in the late eighteenth century to serve the Erewash Canal (opened 1779). It is faced in smooth render beneath a gabled concrete tile roof. The front elevation is of two and a half storeys with a "high forehead". The roof slope contains two large dormer windows with flat roofs.</p> <p>Buildings that predate the reign of Queen Victoria are considered to have qualities of age that justify their inclusion on the Local List.</p>

Photograph





Erewash Borough Council  
**List of Buildings of Local Interest**

Property	<b>Lock House</b>
----------	-------------------

Number		Easting	<b>449086</b>
Street	<b>Trent Lock</b>	Northing	<b>331188</b>
Township		Our Ref	<b>LL/92</b>
Parish	<b>Long Eaton</b>	DCC Ref	

Thesaurus Type		Date	<b>L18</b>
Broad	<b>Domestic</b>	Date range begins	<b>1779</b>
Narrow	<b>Toll House</b>	Date range ends	<b>1799</b>

Description
<p>A toll house, built in the late eighteenth century to serve the Erewash Canal (opened 1779). It is built of painted brick beneath a gabled slate roof. The front elevation is of two storeys. The first floor has three uPVC windows beneath segmental heads.</p> <p>The toll house appears in Nixon's Industrial Archaeology of Derbyshire.</p> <p>Buildings that predate the reign of Queen Victoria are considered to have qualities of age that justify their inclusion on the Local List. Furthermore, this building is considered to have special historic interest due to its inclusion in a key gazetteer of industrial archaeology.</p>

Photograph


Erewash Borough Council  
**List of Buildings of Local Interest**

Property	<b>Toll House</b>
----------	-------------------

Number	
Street	<b>Trent Lock</b>
Township	
Parish	<b>Long Eaton</b>

Easting	<b>449039</b>
Northing	<b>331255</b>
Our Ref	<b>LL/93</b>
DCC Ref	

Thesaurus Type	
Broad	<b>Commercial</b>
Narrow	<b>Canal Warehouse</b>

Date	<b>L18</b>
Date range begins	<b>1779</b>
Date range ends	<b>1799</b>

Description
<p>A canal warehouse, built in the late eighteenth century to serve the Erewash Canal (opened 1779). It is built of red brick beneath a plain tile roof. The side elevation is single storey. It contains small windows, regularly spaced, beneath large stone lintels.</p> <p>Buildings that predate the reign of Queen Victoria are considered to have qualities of age that justify their inclusion on the Local List.</p>

Photograph


Erewash Borough Council  
**List of Buildings of Local Interest**

Property	<b>Cranfleet Farm</b>
----------	-----------------------


Number	
Street	<b>Trent Lane</b>
Township	
Parish	<b>Long Eaton</b>

Easting	<b>449456</b>
Northing	<b>331336</b>
Our Ref	<b>LL/130</b>
DCC Ref	

Thesaurus Type	
Broad	<b>Domestic</b>
Narrow	<b>Farmhouse</b>

Date	
Date range begins	<b>1767</b>
Date range ends	<b>1835</b>

Description
<p>A farmstead, built in the late eighteenth or early nineteenth century. The farmhouse is built of brick, painted white, beneath a gabled slate roof. The front elevation is two storeys tall. There is a central entrance door flanked by canted bay windows.</p> <p>Contemporary farm buildings survive to the rear.</p> <p>Long Eaton was enclosed in 1767. The farmstead is marked (but not named) on Sanderson's Map of 1835.</p> <p>Buildings that predate the reign of Queen Victoria are considered to have qualities of age that justify their inclusion on the Local List.</p>

Photograph reproduced courtesy of Derbyshire Archaeological Society


Erewash Borough Council  
**List of Buildings of Local Interest**

Property	<b>Longmoor Primary School</b>
----------	--------------------------------

Number	
Street	<b>Newstead Road</b>
Township	
Parish	<b>Long Eaton</b>

Easting	<b>448089</b>
Northing	<b>335288</b>
Our Ref	<b>LL/198</b>
DCC Ref	

Thesaurus Type	
Broad	<b>Education</b>
Narrow	<b>Elementary School</b>

Date	<b>M20</b>
Date range begins	<b>1945</b>
Date range ends	<b>1953</b>

Description
<p>A school, built between 1945 and 1953. Designed by the County Architects Department under Hamer Crossley. The school is constructed on a steel frame with buff brick and prefabricated elements beneath a flat roof. The principal range is divided into eighteen bays of continuous glazing. The school hall is set at right angles to the principal range and closes the view from Wellington Street.</p> <p>The school appears in the introduction to Pevsner's Buildings of England.</p> <p>This building is considered to possess special architectural interest due to its inclusion in a key architectural gazetteer.</p>

Photograph
