

KEY TO PROPOSALS MAP





POPULATION AND HOUSING

	Residential Land Proposed	H1
	Protected Housing Area	H3
	Village Housing Development	H4
	Key Residential Area	H6
	Existing Housing Site	H9

EMPLOYMENT

	Industrial Land Proposed	E1
	Stanton Ironworks	E4
	Midland Storage Depot	E5
	Class B1 Business Development	E6





TRANSPORTATION

	Highway Improvements	T1
	Railway	T5
	Footpath Only - Disused Railways and Canals	T6&R1
	Footpath, Cycle and Bridleway, Disused Railways and Canals	T6&R1

RETAILING

	Defined Shopping Centre	S1
	Primary Shopping Frontage	S3&S4

ENVIRONMENT

	Erewash and Nutbrook Valleys	EV1
	Protection of Open Land - Green Wedge	EV3/1
	Protection of Open Land - Small Rural Site	EV3/2
	Protection of Open Land - Urban Fringe	EV3/3